DEPARTMENT OF THE ARMY
U.S. ARMY CORPS OF ENGINEERS, CHARLESTON DISTRICT
69A HAGOOD AVENUE
CHARLESTON, SOUTH CAROLINA 29403-5107

October 06, 2026

Regulatory Division

Mr. Sean Connolly
South Carolina Department of Transportation
P.O. Box 191
Columbia, South Carolina 29202
connollyms@scdot.org

Dear Mr. Connolly:

PLEASE READ THIS LETTER CAREFULLY AND COMPLY WITH ITS PROVISIONS

This is in response to your August 07, 2026, submittal, requesting a modification of the work authorized by Department of the Army (DA) permit (SAC-2015-01080) for the SCDOT Carolina Crossroads Interchange Improvements project (SCDOT PIN 27662) in Lexington & Richland Counties. The original DA permit issued on September 22, 2020, authorized a total of 12,969 liner feet of stream impacts and 4.42 acres of wetland impacts. The project is located within a 28,800-acre project area that includes the interchanges of Interstate-20 (I-20), Interstate-26 (I-26), and Interstate-126 (I-126) in Lexington and Richland Counties, South Carolina. (Latitude 34.036752 N, Longitude 81.110618 W (NAD83)).

Design modifications within construction Phases 3A, 4, and 5 have resulted in changes to aquatic resources. The Permit 'Modification 6' request includes project design changes such as alignment shifts to frontage roads, final drainage design(s), additional bridges, installation of a sanitary sewer line, interchange improvement(s), and detailed Hydrology & Hydraulic analysis and risk assessment reports. The design modifications resulted in an overall net decrease to wetland and stream fill impacts; therefore, no mitigation was proposed or required.

The 'Modification 6' request is granted, and the work must be completed by **September 30, 2035**. The authorized modification is shown on the attached drawings, entitled "Carolina Crossroads, Project ID No. P027662, Richland County, SC, Lexington County, SC, Application by SCDOT, Revised August 6, 2026", with revisions shown in green for reductions and red for increases.

This letter and the referenced modified drawings must be attached to your copy of the signed permit. This permit was issued under provision of Federal laws for the protection and preservation of the navigable waters of the United States. In accordance with these laws, once a DA Permit authorizing the proposed work is issued,

IT SHALL NOT BE LAWFUL TO DEVIATE FROM SUCH PLANS EITHER BEFORE OR AFTER COMPLETION OF WORK

unless modification of said plans has previously been submitted to and received the approval of the Department of the Army. All other conditions to which the work is made remain in full force and effect. Note also that this work appears subject to the jurisdiction of the South Carolina Department of Environmental Services, and you should contact that agency to ascertain their requirements.

In all future correspondence, please refer to file number **SAC-2015-01080**. If you have any questions, please contact Mr. Ivan Fannin, Project Manager, at (843) 329-8134, or by email at ivan.fannin@usace.army.mil.

FOR THE DISTRICT ENGINEER:

Sincerely,



Kristin B. Andrade
Deputy Chief, Regulatory Division (Acting)

Attachments

1) Revised Drawings, dated 08/06/2026
2) Notification of Appeal Options

Electronic Copies Furnished:

Mr. Will McGoldrick
SCDOT
McGoldriWR@scdot.org

Mr. Barrett Stone
Infrastructure Consulting & Engineering (ICE)
barrett.stone@ice-eng.com

SCDES
wqcwetlands@des.sc.gov

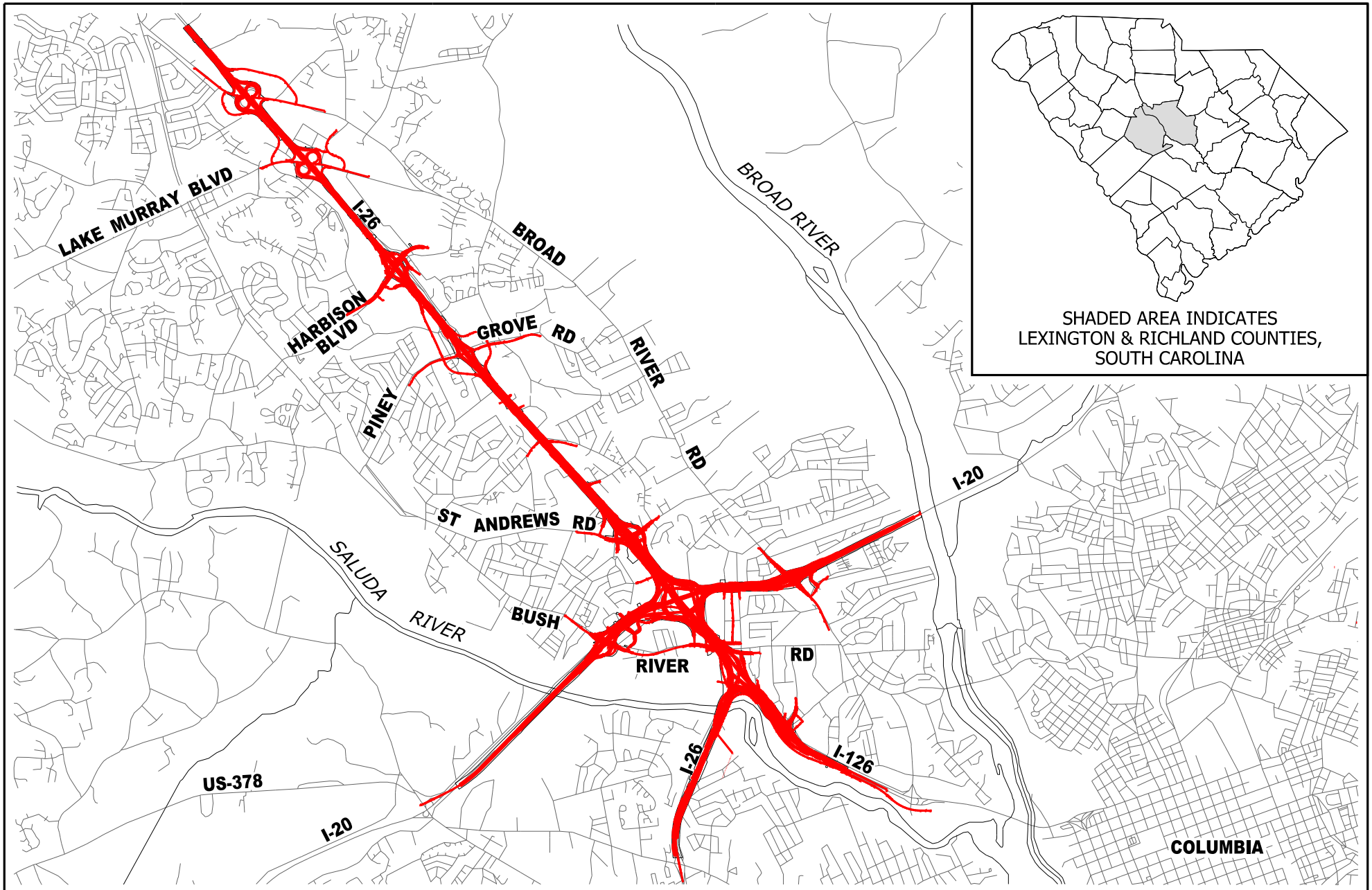

N

0 6,000

GRAPHIC SCALE

CAROLINA CROSSROADS
PROJECT ID NO. P027662
RICHLAND COUNTY, SC
LEXINGTON COUNTY, SC
APPLICATION BY SCDOT
REVISED AUGUST 6, 2026

SCDOT
South Carolina Department of Transportation

VICINITY MAP

SHEET 1 OF 78

PLOT DRIVER:CCR.LETTER.PDF.pltcfg PENTABLE:HDR_Permit-Dwg.tbl
USER:CWOLFE DATE:8/5/2026 TIME:2:11:56 PM
FILE:CCR_Permit-Dwg_01.dgn

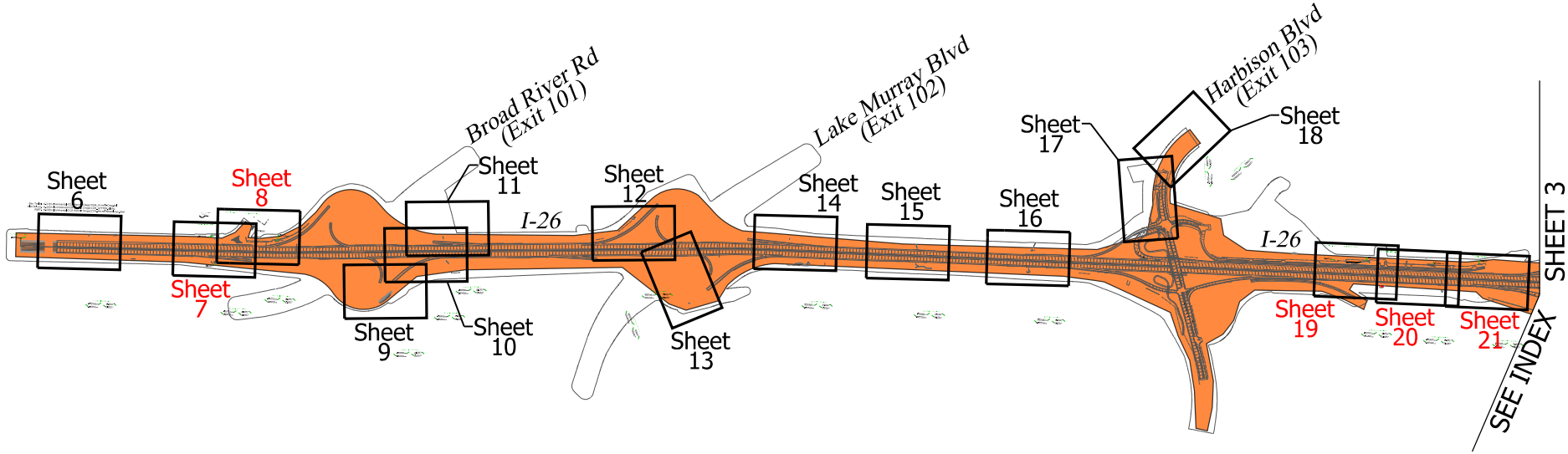

N

0 2,000

GRAPHIC SCALE

LEGEND

PROPOSED CONSTRUCTION PHASING AS OF FEB 2023 - SUBJECT TO CHANGE

PHASE 1
PHASE 2
PHASE 3A
PHASE 3C
PHASE 3D
PHASE 3E
PHASE 4 & 5

CAROLINA CROSSROADS
PROJECT ID NO. P027662
RICHLAND COUNTY, SC
LEXINGTON COUNTY, SC
APPLICATION BY SCDOT
REVISED AUGUST 6, 2026

SCDOT
South Carolina Department of Transportation

PERMIT DRAWING
PLAN SHEET LAYOUT INDEX

SHEET 2 OF 78

PLOT DRIVER:CCR_LETTER_PDF.pltcfg PENTABLE:HDR_Permit-Dwg.tbl
USER:CWOLFE DATE:8/5/2026 TIME:2:22:27 PM
FILE:CCR_Permit-Dwg_02.dgn

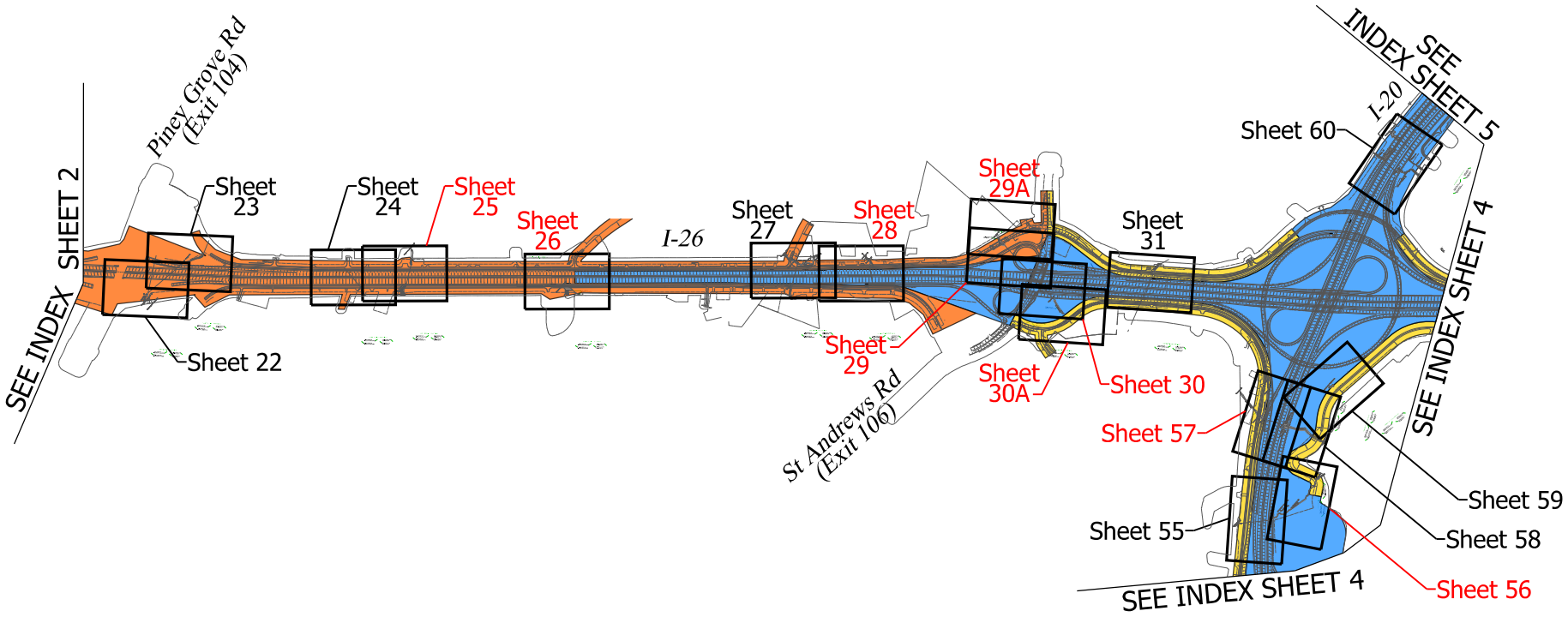

N

0 2,000

GRAPHIC SCALE

LEGEND

PROPOSED CONSTRUCTION PHASING AS OF FEB 2023 - SUBJECT TO CHANGE

- PHASE 1
- PHASE 2
- PHASE 3A
- PHASE 3C
- PHASE 3D
- PHASE 3E
- PHASE 4 & 5

CAROLINA CROSSROADS
PROJECT ID NO. P027662
RICHLAND COUNTY, SC
LEXINGTON COUNTY, SC
APPLICATION BY SCDOT
REVISED AUGUST 6, 2026

SCDOT
South Carolina Department of Transportation

PERMIT DRAWING
PLAN SHEET LAYOUT INDEX

SHEET 3 OF 78

PLOT DRIVER:CCR_LETTER_PDF.pltcfg PENTABLE:HDR_Permit-Dwg.tbl
USER:CWOLFE DATE:8/5/2026 TIME:2:22:54 PM
FILE:CCR_Permit-Dwg_03.dgn

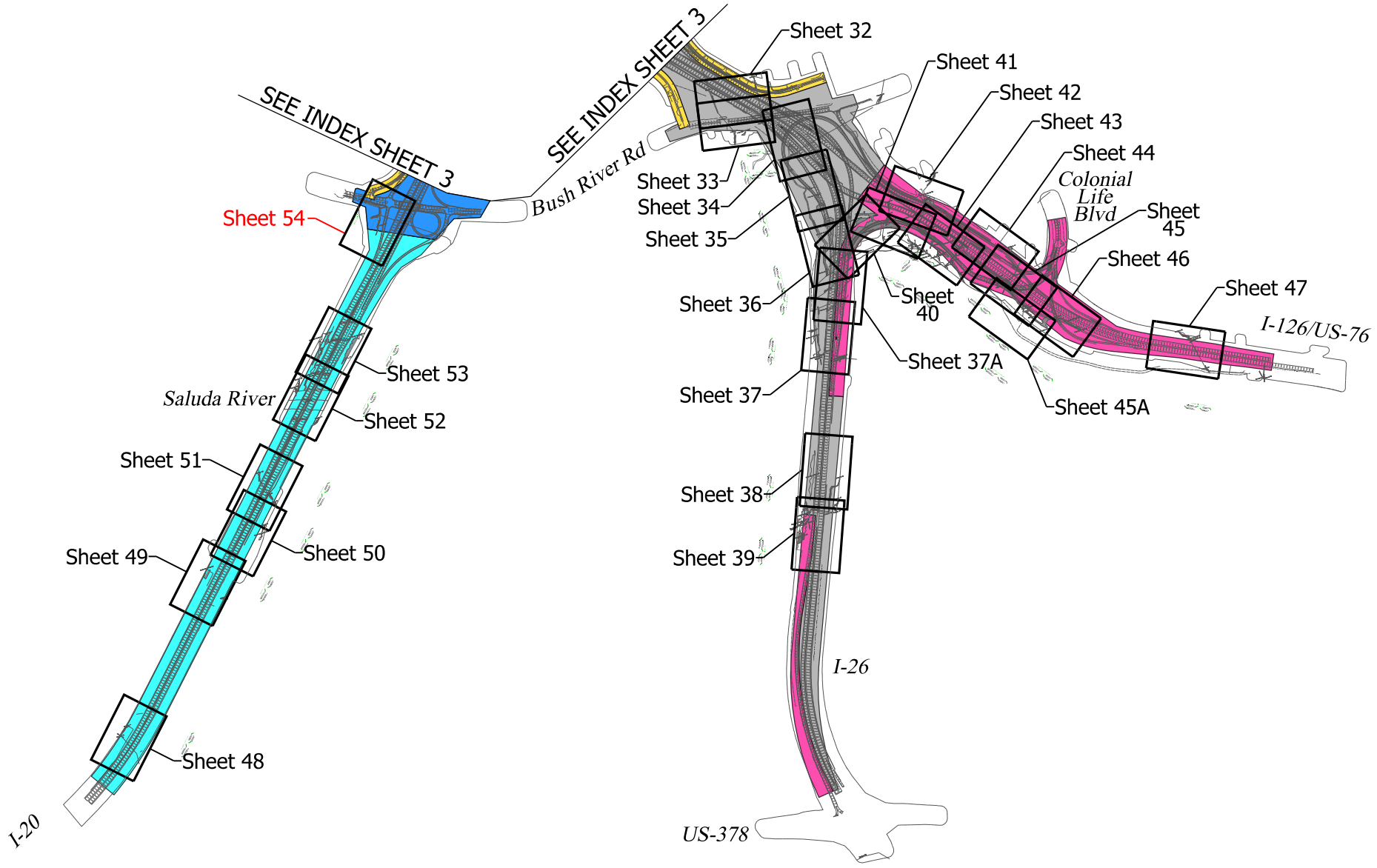

N

0 2,000

GRAPHIC SCALE

LEGEND

PROPOSED CONSTRUCTION PHASING AS OF FEB 2023 - SUBJECT TO CHANGE

PHASE 1
PHASE 2
PHASE 3A
PHASE 3C
PHASE 3D
PHASE 3E
PHASE 4 & 5

CAROLINA CROSSROADS
PROJECT ID NO. P027662
RICHLAND COUNTY, SC
LEXINGTON COUNTY, SC
APPLICATION BY SCDOT
REVISED AUGUST 6, 2026

SCDOT
South Carolina Department of Transportation

PERMIT DRAWING
PLAN SHEET LAYOUT INDEX

SHEET 4 OF 78

PLOT DRIVER:CCR_LETTER_PDF.pltcfg PENTABLE:HDR_Permit-Dwg.tbl
USER:CWOLFE DATE:8/5/2026 TIME:2a3s8 PM
FILE:CCR_Permit-Dwg_04.dgn

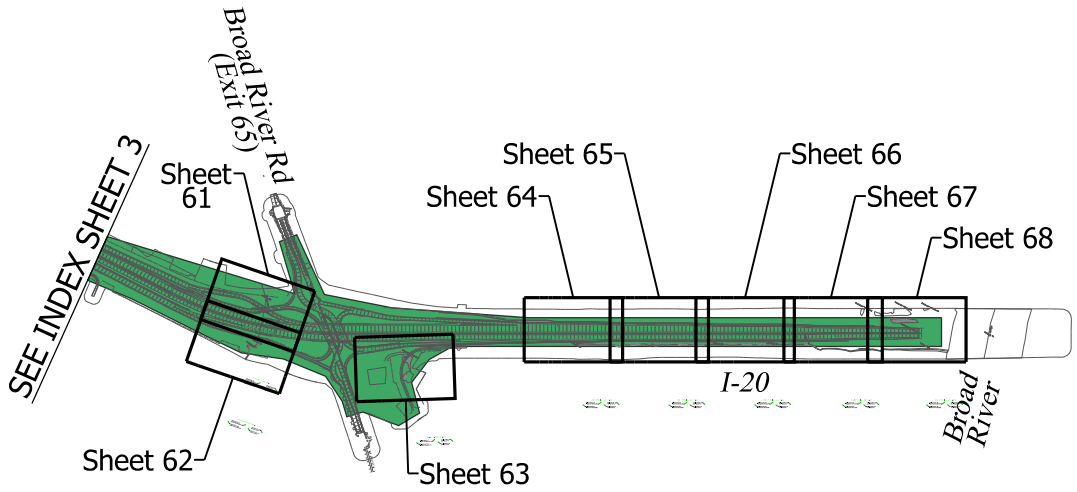

N

0 2,000

GRAPHIC SCALE

LEGEND

PROPOSED CONSTRUCTION PHASING AS OF FEB 2023 - SUBJECT TO CHANGE

- PHASE 1
- PHASE 2
- PHASE 3A
- PHASE 3C
- PHASE 3D
- PHASE 3E
- PHASE 4 & 5

CAROLINA CROSSROADS
PROJECT ID NO. P027662
RICHLAND COUNTY, SC
LEXINGTON COUNTY, SC
APPLICATION BY SCDOT
REVISED AUGUST 6, 2026

SCDOT
South Carolina Department of Transportation

PERMIT DRAWING
PLAN SHEET LAYOUT INDEX

SHEET 5 OF 78

PLOT DRIVER:CCR_LETTER_PDF.pltcfg PENTABLE:HDR_Permit-Dwg.tbl
USER:CWOLFE DATE:8/5/2026 TIME:2:53:38 PM
FILE:CCR_Permit-Dwg_05.dgn

IMPACTS THIS SHEET

WETLAND CLEARING IMPACTS = 0 SF (0.00 AC)
WETLAND FILL IMPACTS = 0 SF (0.00 AC)

STREAM IMPACTS = 0 LF (0 SF) (0.00 AC)

STREAM RELOCATIONS = 0 LF (0 SF) (0.00 AC)
EXCAVATION IMPACTS = 0 SF (0.00 AC)

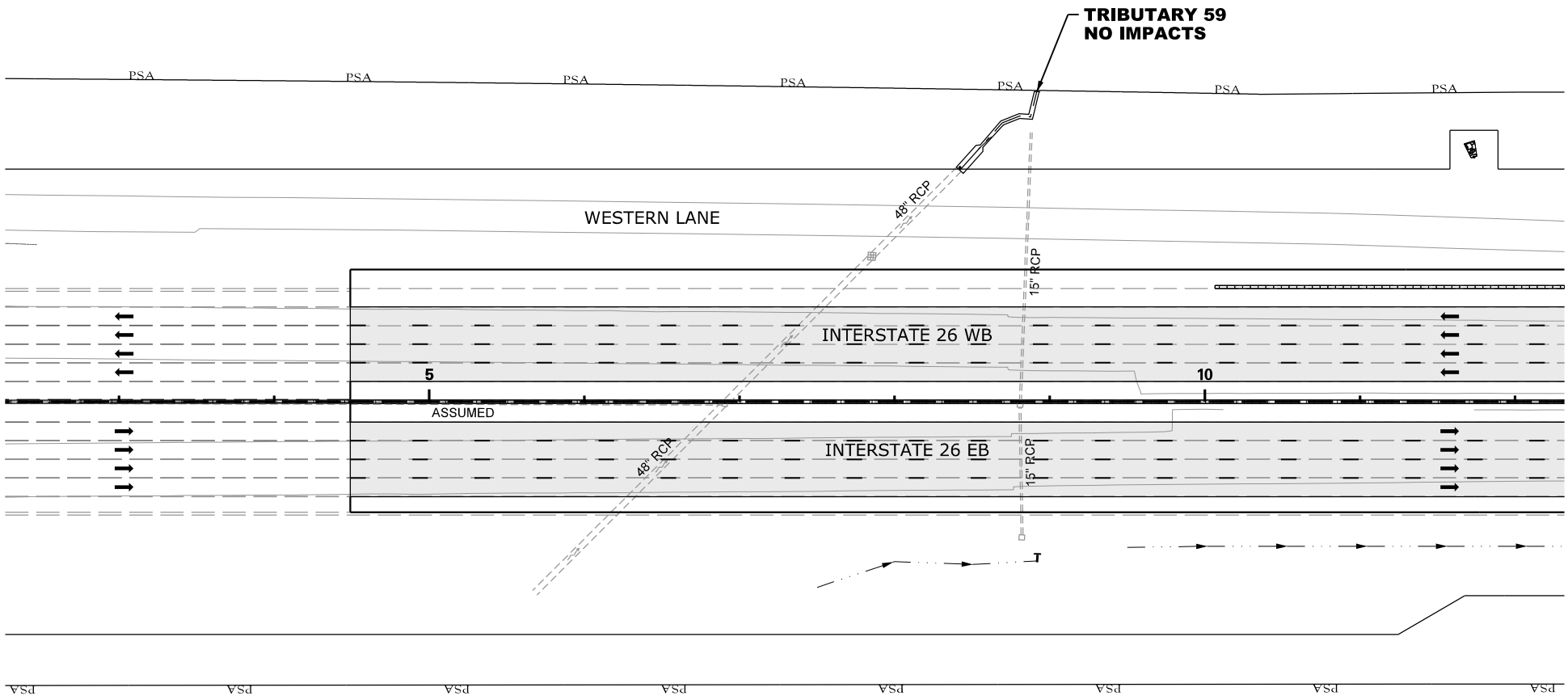

N

0 100

GRAPHIC SCALE

LEGEND

- EXCAVATION IMPACT
- WETLAND
- MODIFIED DESIGN
- PERMITTED DESIGN
- IMPACTED STREAM
- PERMANENT FILL IMPACT
- CLEARING IMPACT
- RELOCATED DITCH
- PERMIT BOUNDARY
- PROJECT STUDY AREA (PSA)
- PROP MEDIAN BARRIER WALL
- EXISTING ROAD
- EXISTING RAILROAD

CAROLINA CROSSROADS
PROJECT ID NO. P027662
RICHLAND COUNTY, SC
LEXINGTON COUNTY, SC
APPLICATION BY SCDOT
REVISED AUGUST 6, 2026

SCDOT
South Carolina Department of Transportation

TRIBUTARY 59

PLOT DRIVER:CCR_LETTER_PDF.pltcfg PENTABLE:HDR_Permit-Dwg.tbl
USER:CWOLFE DATE:8/5/2026 TIME:2:35:57 PM
FILE:CCR_Permit-Dwg_06.dgn

IMPACTS THIS SHEET

WETLAND CLEARING IMPACTS = 0 SF (0.00 AC)
WETLAND FILL IMPACTS = 0 SF (0.00 AC)

STREAM IMPACTS = 35 LF (359 SF) (0.01 AC)
TRIB 60 = 35 LF (359 SF) (0.01 AC)

STREAM RELOCATIONS = 0 LF (0 SF) (0.00 AC)
EXCAVATION IMPACTS = 0 SF (0.00 AC)

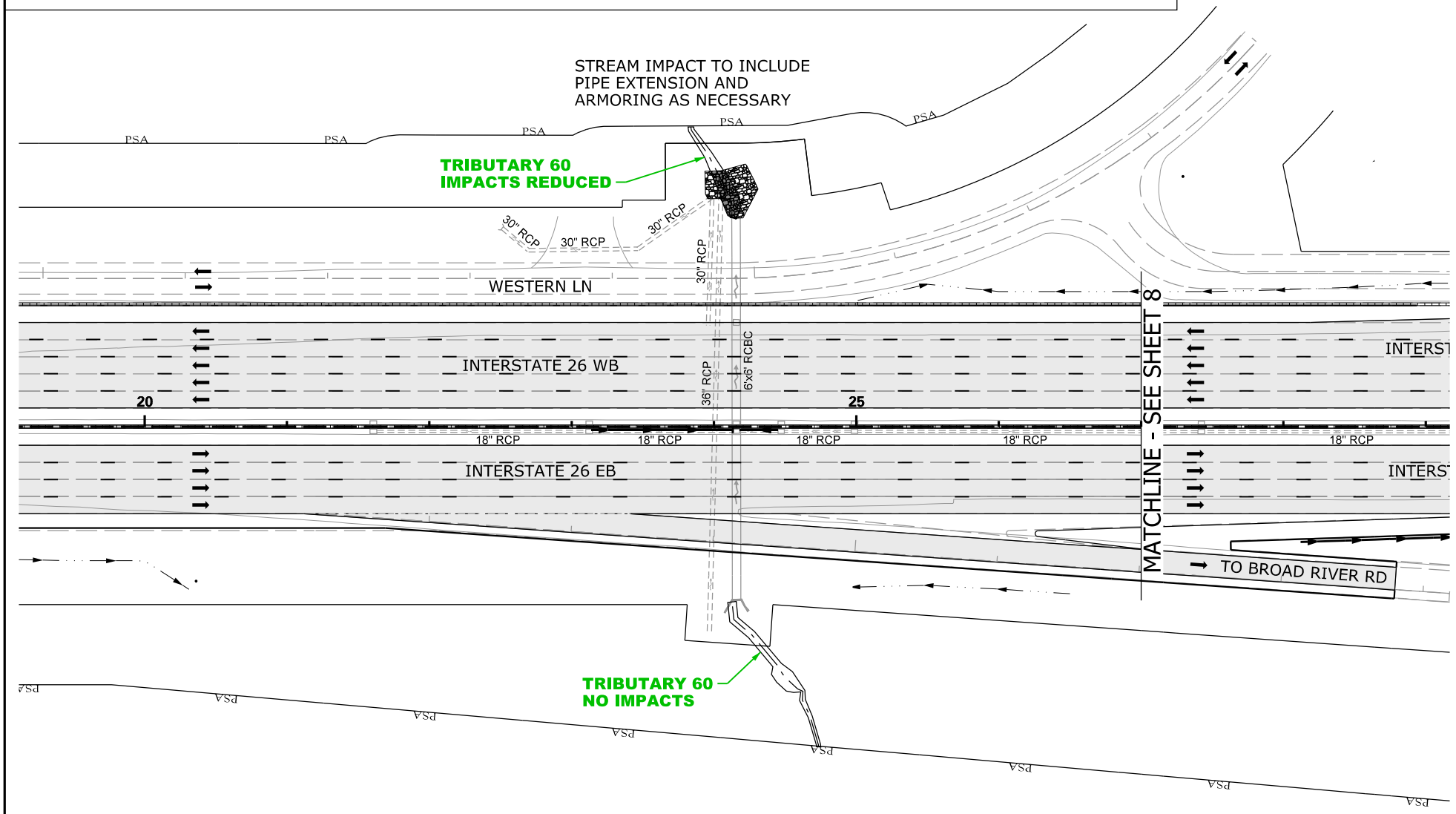

N

0 100
GRAPHIC SCALE

LEGEND

- EXCAVATION IMPACT
- WETLAND
- MODIFIED DESIGN
- PERMITTED DESIGN
- IMPACTED STREAM
- PERMANENT FILL IMPACT
- CLEARING IMPACT
- RELOCATED DITCH
- PERMIT BOUNDARY
- PROJECT STUDY AREA
- PSA
- PROP MEDIAN BARRIER WALL
- EXISTING ROAD
- EXISTING RAILROAD

CAROLINA CROSSROADS
PROJECT ID NO. P027662
RICHLAND COUNTY, SC
LEXINGTON COUNTY, SC
APPLICATION BY SCDOT
REVISED AUGUST 6, 2026

SCDOT
South Carolina Department of Transportation

TRIBUTARY 60

SHEET 7 OF 78

PLOT DRIVER: CCR_LETTER_PDF_pltcfg PENTABLE: HDR_Permit-Dwg.tbl
USER: CWOLFE DATE: 8/5/2026 TIME: 2:14:11 PM
FILE: CCR_Permit-Dwg_07.dgn

WETLAND CLEARING IMPACTS = 28 SF (0.01 AC)
WETLAND 56 = 28 SF (0.01 AC)
WETLAND 57 = 0 SF (0.00 AC)

IMPACTS THIS SHEET
STREAM IMPACTS = 164 LF (772 SF) (0.02 AC)
TRIB 2 = 26 LF (174 SF) (0.01 AC)
TRIB 2 = 138 LF (598 SF) (0.01 AC)

STREAM RELOCATIONS = 0 LF (0 SF) (0.00 AC)
EXCAVATION IMPACTS = 0 SF (0.00 AC)

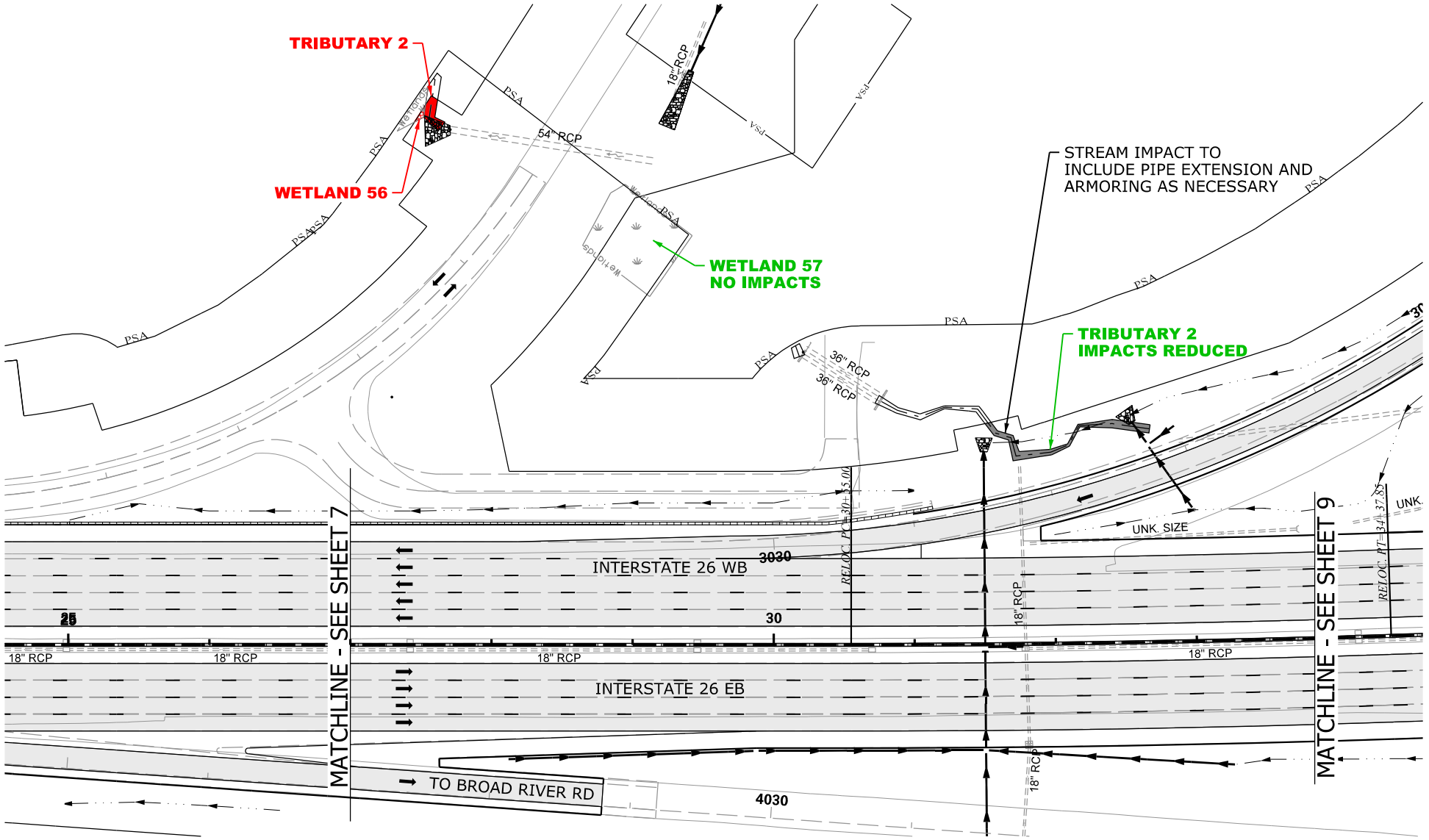

N

0 100
GRAPHIC SCALE

LEGEND

- EXCAVATION IMPACT
- WETLAND
- MODIFIED DESIGN
- PERMITTED DESIGN
- IMPACTED STREAM
- PERMANENT FILL IMPACT
- CLEARING IMPACT
- RELOCATED DITCH
- PERMIT BOUNDARY
- PROJECT STUDY AREA
- PROP MEDIAN BARRIER WALL
- EXISTING ROAD
- EXISTING RAILROAD

CAROLINA CROSSROADS
PROJECT ID NO. P027662
RICHLAND COUNTY, SC
LEXINGTON COUNTY, SC
APPLICATION BY SCDOT
REVISED AUGUST 6, 2026

SCDOT
South Carolina Department of Transportation

TRIBUTARY 2
WETLAND 57

SHEET 8 OF 78

PLOT DRIVER: CCR_LETTER_PDF.pltcfg PENTABLE: HDR_Permit-Dwg.tbl
USER: CWOLFE DATE: 8/5/2026 TIME: 2:14:23 PM
FILE: CCR_Permit-Dwg_08.dgn

IMPACTS THIS SHEET

WETLAND CLEARING IMPACTS = 0 SF (0.00 AC)
WETLAND FILL IMPACTS = 0 SF (0.00 AC)

STREAM IMPACTS = 0 LF (0 SF) (0.00 AC)

STREAM RELOCATIONS = 0 LF (0 SF) (0.00 AC)
EXCAVATION IMPACTS = 0 SF (0.00 AC)

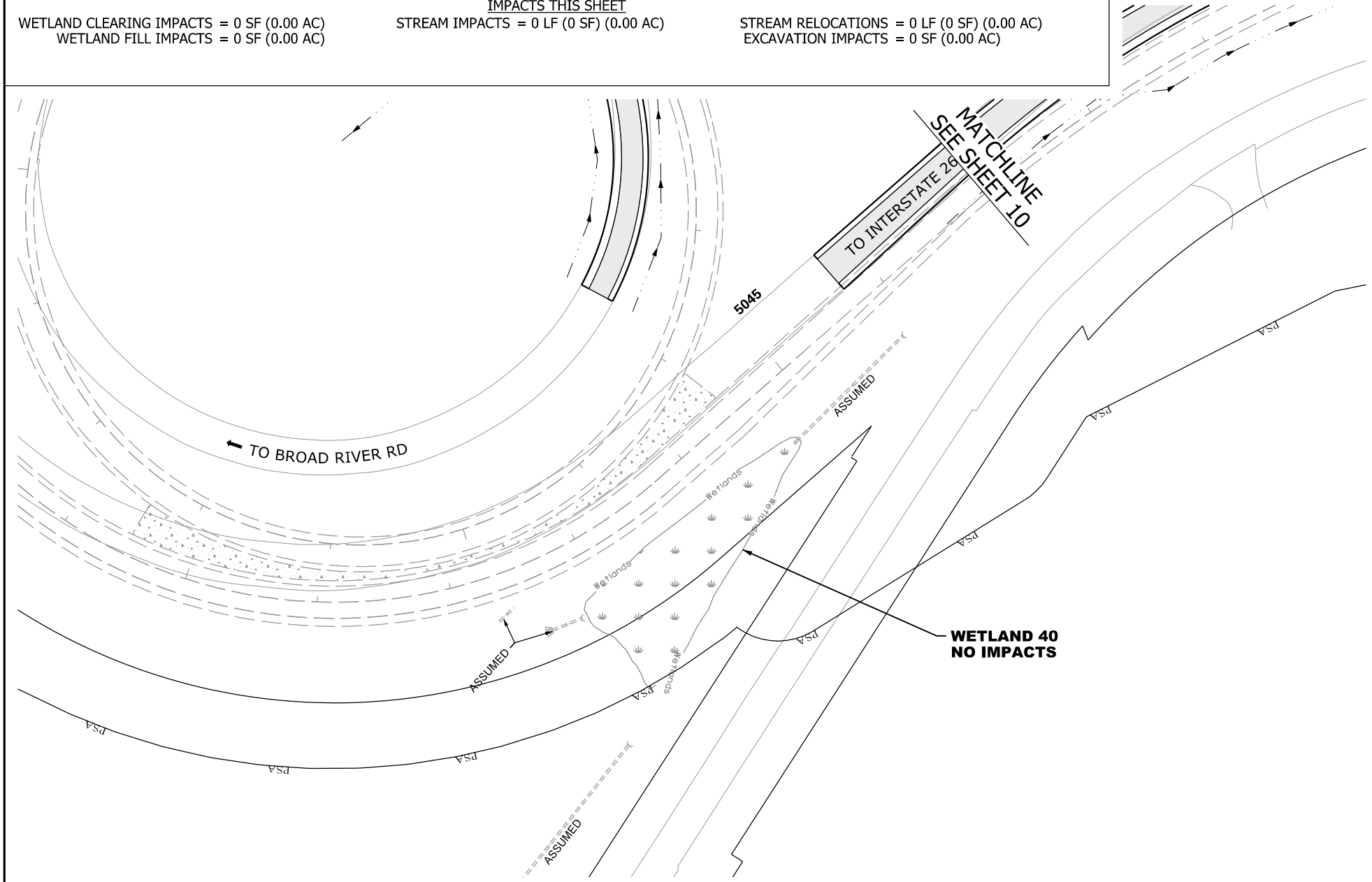

N

0 100

GRAPHIC SCALE

LEGEND

- EXCAVATION IMPACT
- WETLAND
- MODIFIED DESIGN
- PERMITTED DESIGN
- IMPACTED STREAM
- PERMANENT FILL IMPACT
- CLEARING IMPACT
- RELOCATED DITCH
- PERMIT BOUNDARY
- PROJECT STUDY AREA PSA
- PROP MEDIAN BARRIER WALL
- EXISTING ROAD
- EXISTING RAILROAD

CAROLINA CROSSROADS
PROJECT ID NO. P027662
RICHLAND COUNTY, SC
LEXINGTON COUNTY, SC
APPLICATION BY SCDOT
REVISED AUGUST 6, 2026

South Carolina Department of Transportation

WETLAND 40

SHEET 9 OF 78

PLOT DRIVER:CCR_LETTER_PDF.pltcfg PENTABLE:HDR_Permit-Dwg.tbl
USER:CWOLFE DATE:8/5/2026 TIME:2:44:37 PM
FILE:CCR_Permit-Dwg_09.dgn

IMPACTS THIS SHEET

WETLAND CLEARING IMPACTS = 0 SF (0.00 AC)
WETLAND FILL IMPACTS = 0 SF (0.00 AC)

STREAM IMPACTS = 106 LF (632 SF) (0.02 AC)
TRIB 3 = 106 LF (632 SF) (0.02 AC)

STREAM RELOCATIONS = 0 LF (0 SF) (0.00 AC)
EXCAVATION IMPACTS = 0 SF (0.00 AC)

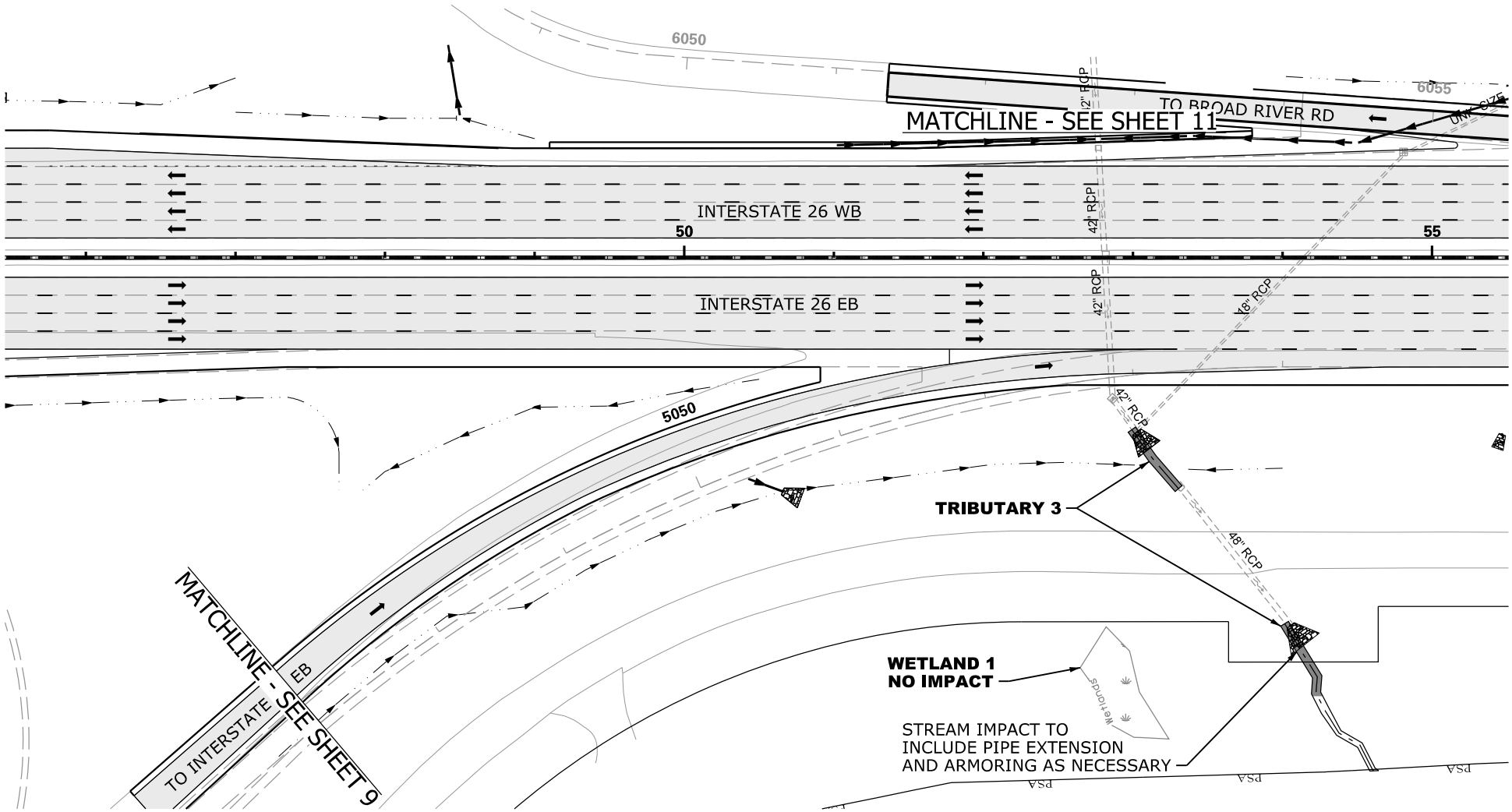

N

0 100

GRAPHIC SCALE

LEGEND

- EXCAVATION IMPACT
- WETLAND
- MODIFIED DESIGN
- PERMITTED DESIGN
- IMPACTED STREAM
- PERMANENT FILL IMPACT
- CLEARING IMPACT
- RELOCATED DITCH
- PERMIT BOUNDARY
- PROJECT STUDY AREA PSA
- PROP MEDIAN BARRIER WALL
- EXISTING ROAD
- EXISTING RAILROAD

CAROLINA CROSSROADS
PROJECT ID NO. P027662
RICHLAND COUNTY, SC
LEXINGTON COUNTY, SC
APPLICATION BY SCDOT
REVISED AUGUST 6, 2026

SCDOT
South Carolina Department of Transportation

TRIBUTARY 3

SHEET 10 OF 78

PLOT DRIVER:CCR_LETTER_PDF.pltcfg PENTABLE:HDR_Permit-Dwg.tbl
USER:CWOLFE DATE:8/5/2026 TIME:2:44:49 PM
FILE:CCR_Permit-Dwg_10.dgn

IMPACTS THIS SHEET

WETLAND CLEARING IMPACTS = 0 SF (0.00 AC)
WETLAND FILL IMPACTS = 0 SF (0.00 AC)
STREAM IMPACTS = 92 LF (108 SF) (0.01 AC)
TRIB 3 = 92 LF (108 SF) (0.01 AC)
STREAM RELOCATIONS = 0 LF (0 SF) (0.00 AC)
EXCAVATION IMPACTS = 0 SF (0.00 AC)

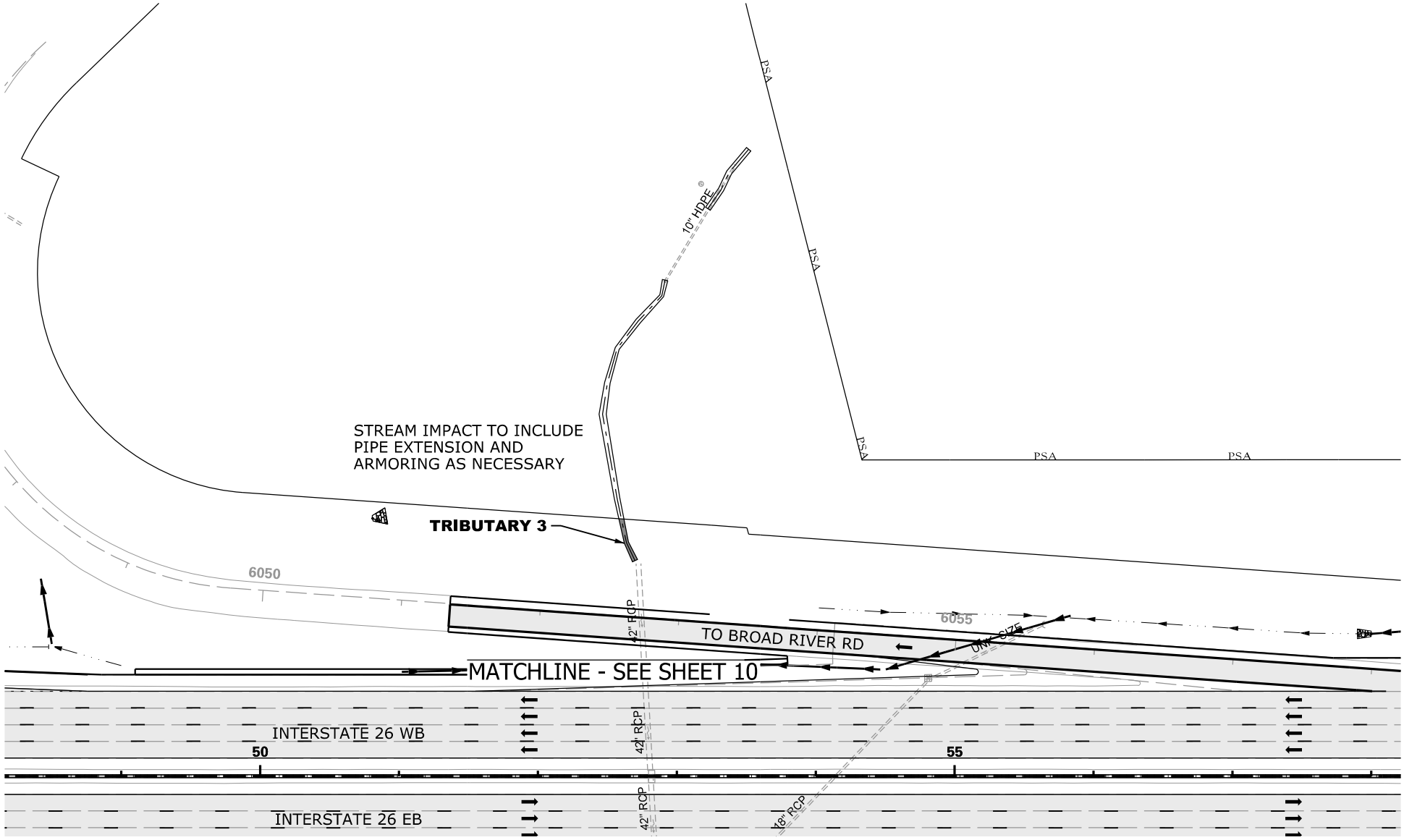

LEGEND

- EXCAVATION IMPACT
- WETLAND
- MODIFIED DESIGN
- PERMITTED DESIGN
- IMPACTED STREAM
- PERMANENT FILL IMPACT
- CLEARING IMPACT
- RELOCATED DITCH
- PERMIT BOUNDARY
- PROJECT STUDY AREA PSA
- PROP MEDIAN BARRIER WALL
- EXISTING ROAD
- EXISTING RAILROAD

N

0 100

GRAPHIC SCALE

CAROLINA CROSSROADS
PROJECT ID NO. P027662
RICHLAND COUNTY, SC
LEXINGTON COUNTY, SC
APPLICATION BY SCDOT
REVISED AUGUST 6, 2026

South Carolina Department of Transportation

TRIBUTARY 3

SHEET 11 OF 78

PLOT DRIVER:CCR_LETTER_PDF.pltcfg PENTABLE:HDR_Permit-Dwg.tbl
USER:CWOLFE DATE:8/5/2026 TIME:2:05:03 PM
FILE:CCR_Permit-Dwg_Ld.dgn

IMPACTS THIS SHEET

WETLAND CLEARING IMPACTS = 0 SF (0.00 AC)
WETLAND FILL IMPACTS = 0 SF (0.00 AC)

STREAM IMPACTS = 0 LF (0 SF) (0.00 AC)

STREAM RELOCATIONS = 0 LF (0 SF) (0.00 AC)
EXCAVATION IMPACTS = 0 SF (0.00 AC)

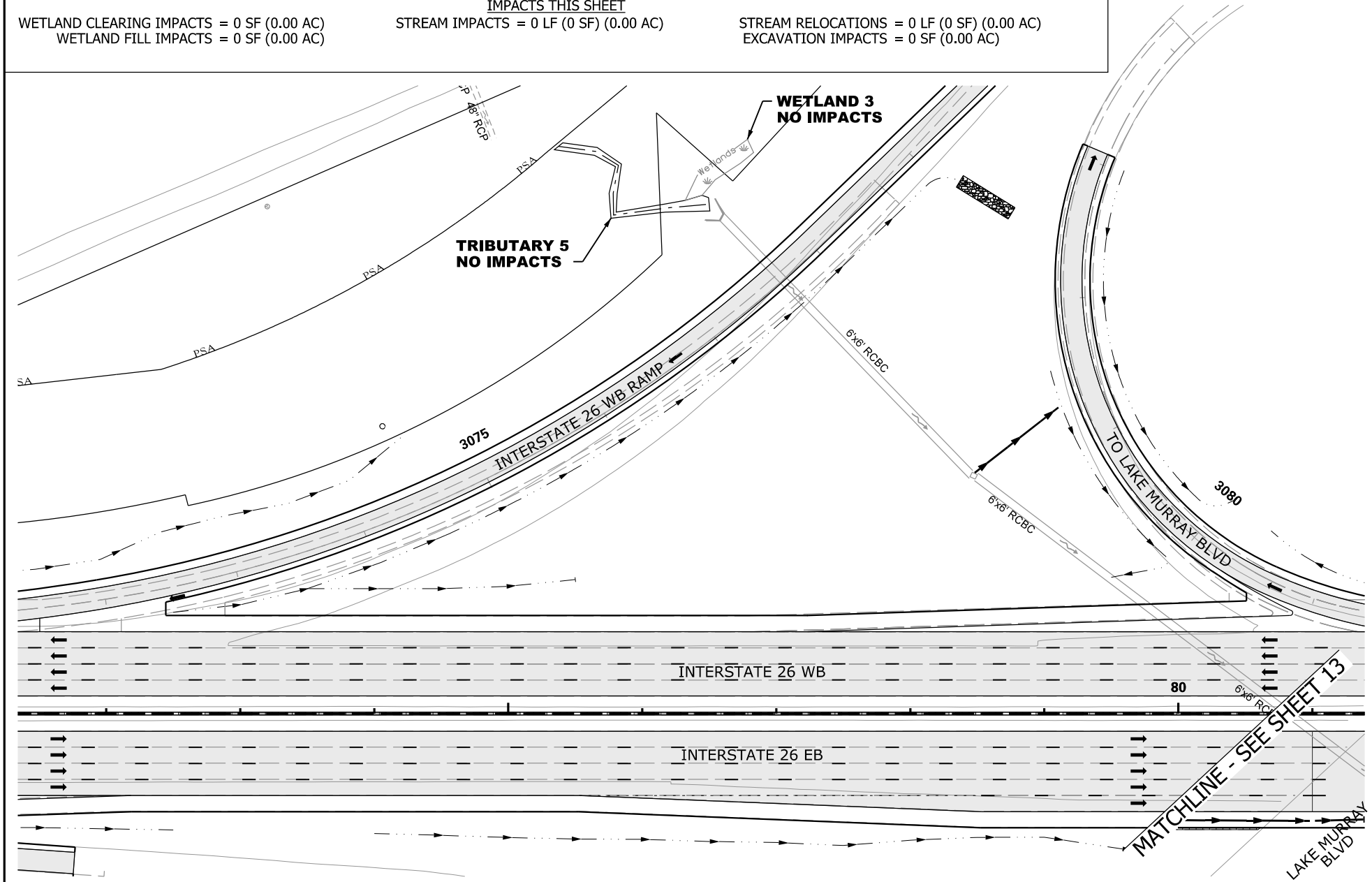

N

0 100

GRAPHIC SCALE

LEGEND

- EXCAVATION IMPACT
- WETLAND
- MODIFIED DESIGN
- PERMITTED DESIGN
- IMPACTED STREAM
- PERMANENT FILL IMPACT
- CLEARING IMPACT
- RELOCATED DITCH
- PERMIT BOUNDARY
- PROJECT STUDY AREA (PSA)
- PROP MEDIAN BARRIER WALL
- EXISTING ROAD
- EXISTING RAILROAD

CAROLINA CROSSROADS
PROJECT ID NO. P027662
RICHLAND COUNTY, SC
LEXINGTON COUNTY, SC
APPLICATION BY SCDOT
REVISED AUGUST 6, 2026

South Carolina Department of Transportation

TRIBUTARY 5
WETLAND 3

SHEET 12 OF 78

PLOT DRIVER:CCR_LETTER_PDF.pltcfg PENTABLE:HDR_Permit-Dwg.tbl
USER:CWOLFE DATE:8/5/2026 TIME:2:45:15 PM
FILE:CCR_Permit-Dwg12.dgn

IMPACTS THIS SHEET

WETLAND CLEARING IMPACTS = 0 SF (0.00 AC)
WETLAND FILL IMPACTS = 0 SF (0.00 AC)
STREAM IMPACTS = 22 LF (132 SF) (0.01 AC)
TRIB 6 = 22 LF (132 SF) (0.01 AC)
STREAM RELOCATIONS = 0 LF (0 SF) (0.00 AC)
EXCAVATION IMPACTS = 0 SF (0.00 AC)

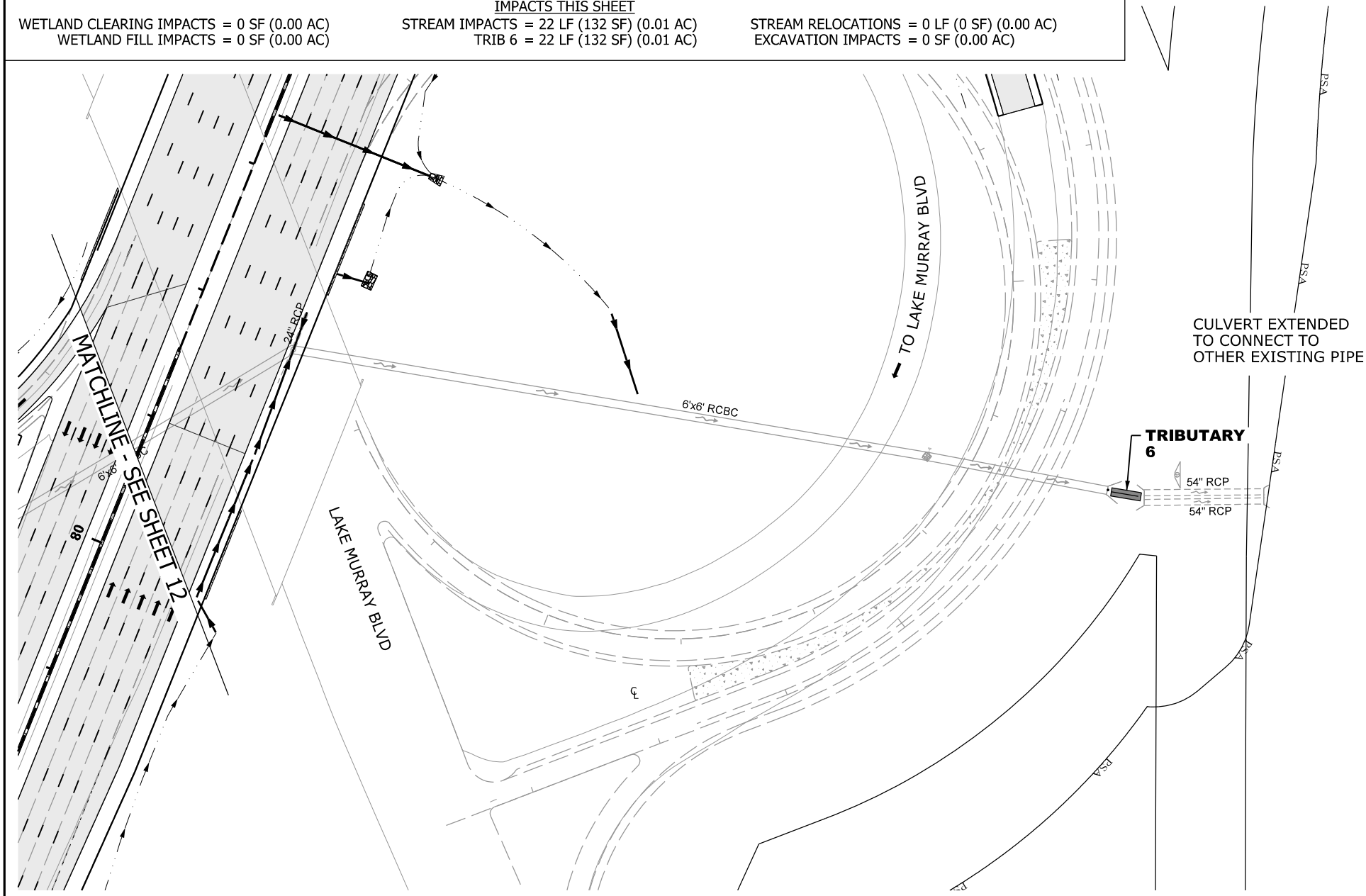

N

0 100

GRAPHIC SCALE

LEGEND

- EXCAVATION IMPACT
- WETLAND
- MODIFIED DESIGN
- PERMITTED DESIGN
- IMPACTED STREAM
- PERMANENT FILL IMPACT
- CLEARING IMPACT
- RELOCATED DITCH
- PERMIT BOUNDARY
- PROJECT STUDY AREA (PSA)
- PROP MEDIAN BARRIER WALL
- EXISTING ROAD
- EXISTING RAILROAD

CAROLINA CROSSROADS
PROJECT ID NO. P027662
RICHLAND COUNTY, SC
LEXINGTON COUNTY, SC
APPLICATION BY SCDOT
REVISED AUGUST 6, 2026

South Carolina Department of Transportation

TRIBUTARY 6

SHEET 13 OF 78

PLOT DRIVER:CCR_LETTER_PDF.pltcfg PENTABLE:HDR_Permit-Dwg.tbl
USER:CWOLFE DATE:8/5/2026 TIME:2:05:26 PM
FILE:CCR_Permit-Dwg_13.dgn

IMPACTS THIS SHEET

WETLAND CLEARING IMPACTS = 0 SF (0.00 AC)
WETLAND FILL IMPACTS = 0 SF (0.00 AC)

STREAM IMPACTS = 241 LF (1,825 SF) (0.04 AC)
TRIB 7 = 16 LF (62 SF) (0.01 AC)
TRIB 7 = 225 LF (1,763 SF) (0.03 AC)

STREAM RELOCATIONS = 0 LF (0 SF) (0.00 AC)
EXCAVATION IMPACTS = 0 SF (0.00 AC)

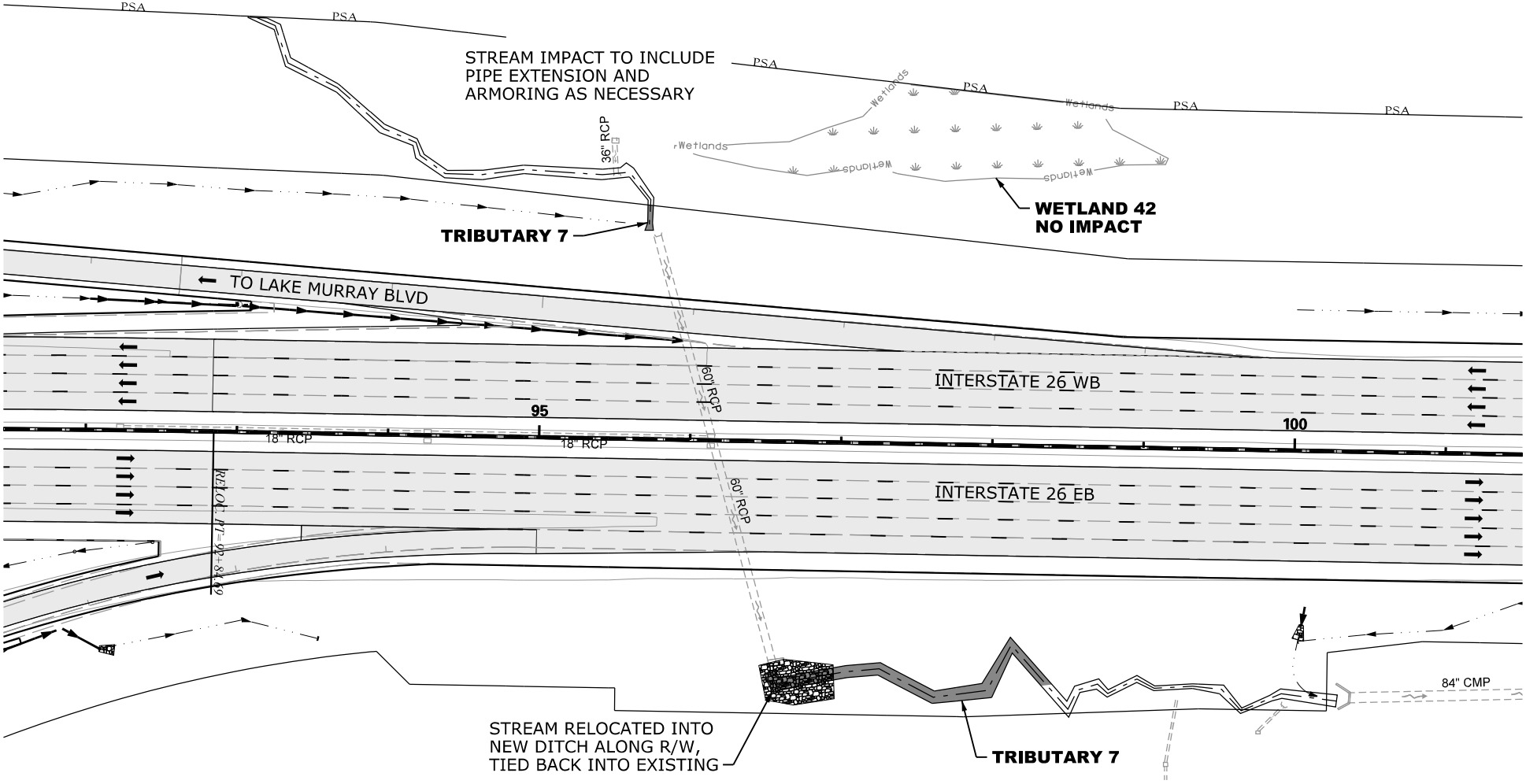

N

0 100

GRAPHIC SCALE

LEGEND

- EXCAVATION IMPACT
- WETLAND
- MODIFIED DESIGN
- PERMITTED DESIGN
- IMPACTED STREAM
- PERMANENT FILL IMPACT
- CLEARING IMPACT
- RELOCATED DITCH
- PERMIT BOUNDARY
- PROJECT STUDY AREA
- PSA
- PROP MEDIAN BARRIER WALL
- EXISTING ROAD
- EXISTING RAILROAD

CAROLINA CROSSROADS
PROJECT ID NO. P027662
RICHLAND COUNTY, SC
LEXINGTON COUNTY, SC
APPLICATION BY SCDOT
REVISED AUGUST 6, 2026

South Carolina Department of Transportation

TRIBUTARY 7

SHEET 14 OF 78

PLOT DRIVER:CCR_LETTER_PDF.pltcfg PENTABLE:HDR_Permit-Dwg.tbl
USER:CWOLFE DATE:8/5/2026 TIME:2:45:40 PM
FILE:CCR_Permit-Dwg_14.dgn

IMPACTS THIS SHEET

WETLAND CLEARING IMPACTS = 0 SF (0.00 AC)
WETLAND FILL IMPACTS = 0 SF (0.00 AC)

STREAM IMPACTS = 255 LF (1,326 SF) (0.04 AC)
TRIB 8 = 51 LF (302 SF) (0.01 AC)
TRIB 7 = 42 LF (238 SF) (0.01 AC)
TRIB 8 = 162 LF (786 SF) (0.02 AC)

STREAM RELOCATIONS = 0 LF (0 SF) (0.00 AC)
EXCAVATION IMPACTS = 0 SF (0.00 AC)

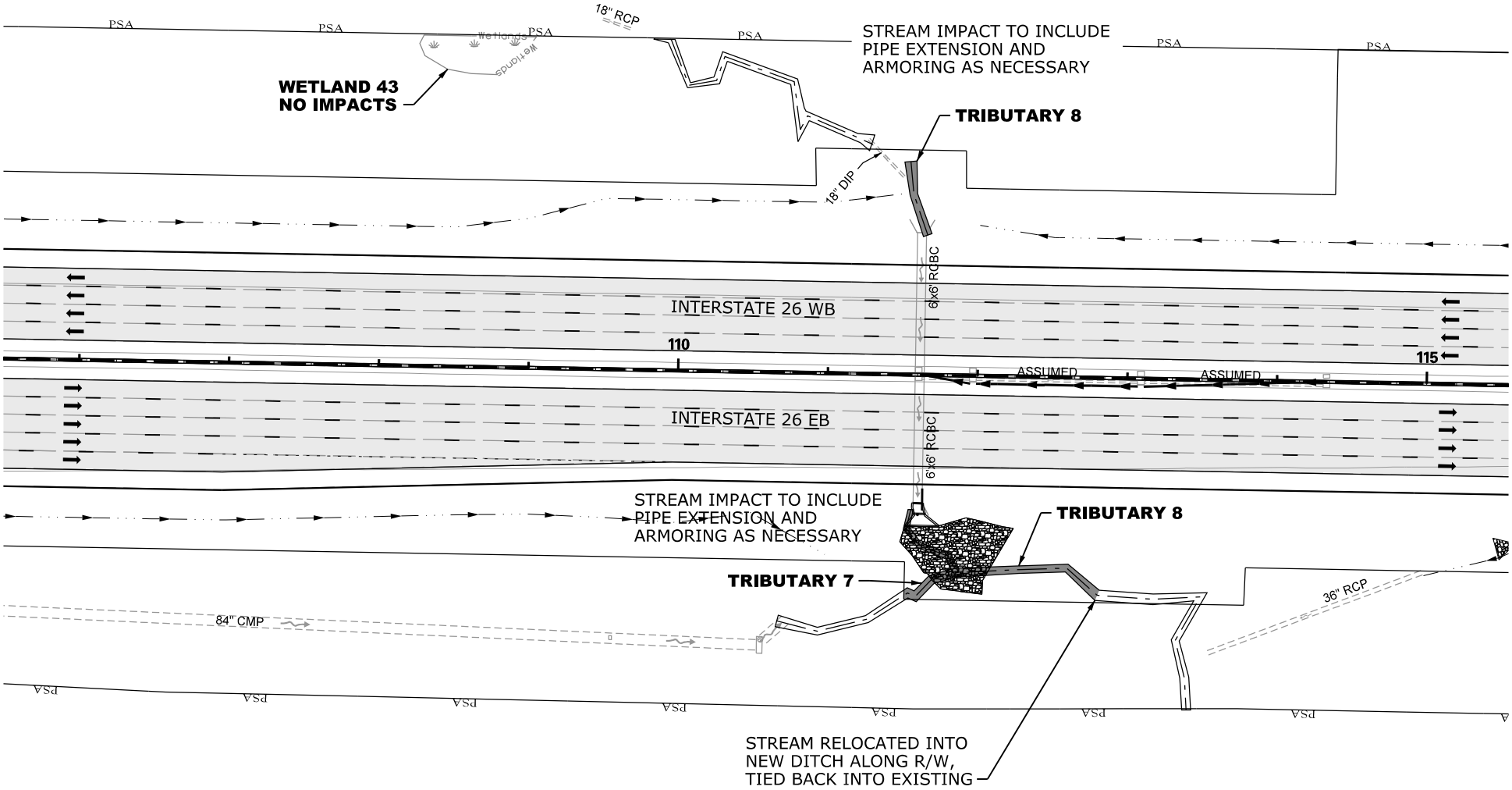

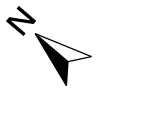

LEGEND

- EXCAVATION IMPACT
- WETLAND
- MODIFIED DESIGN
- PERMITTED DESIGN
- IMPACTED STREAM
- PERMANENT FILL IMPACT
- CLEARING IMPACT
- RELOCATED DITCH
- PERMIT BOUNDARY
- PROJECT STUDY AREA
- PROP MEDIAN BARRIER WALL
- EXISTING ROAD
- EXISTING RAILROAD

CAROLINA CROSSROADS
PROJECT ID NO. P027662
RICHLAND COUNTY, SC
LEXINGTON COUNTY, SC
APPLICATION BY SCDOT
REVISED AUGUST 6, 2026

SCDOT
South Carolina Department of Transportation

TRIBUTARY 8

SHEET 15 OF 78

PLOT DRIVER:CCR_LETTER_PDF.pltcfg PENTABLE:HDR_Permit-Dwg.tbl
USER:CWOLFE DATE:8/5/2026 TIME:2:05:52 PM
FILE:CCR_Permit-Dwg_15.dgn

IMPACTS THIS SHEET

WETLAND CLEARING IMPACTS = 0 SF (0.00 AC)
WETLAND FILL IMPACTS = 0 SF (0.00 AC)

STREAM IMPACTS = 72 LF (254 SF) (0.02 AC)
TRIB 9 = 10 LF (29 SF) (0.01 AC)
TRIB 9 = 62 LF (225 SF) (0.01 AC)

STREAM RELOCATIONS = 0 LF (0 SF) (0.00 AC)
EXCAVATION IMPACTS = 0 SF (0.00 AC)

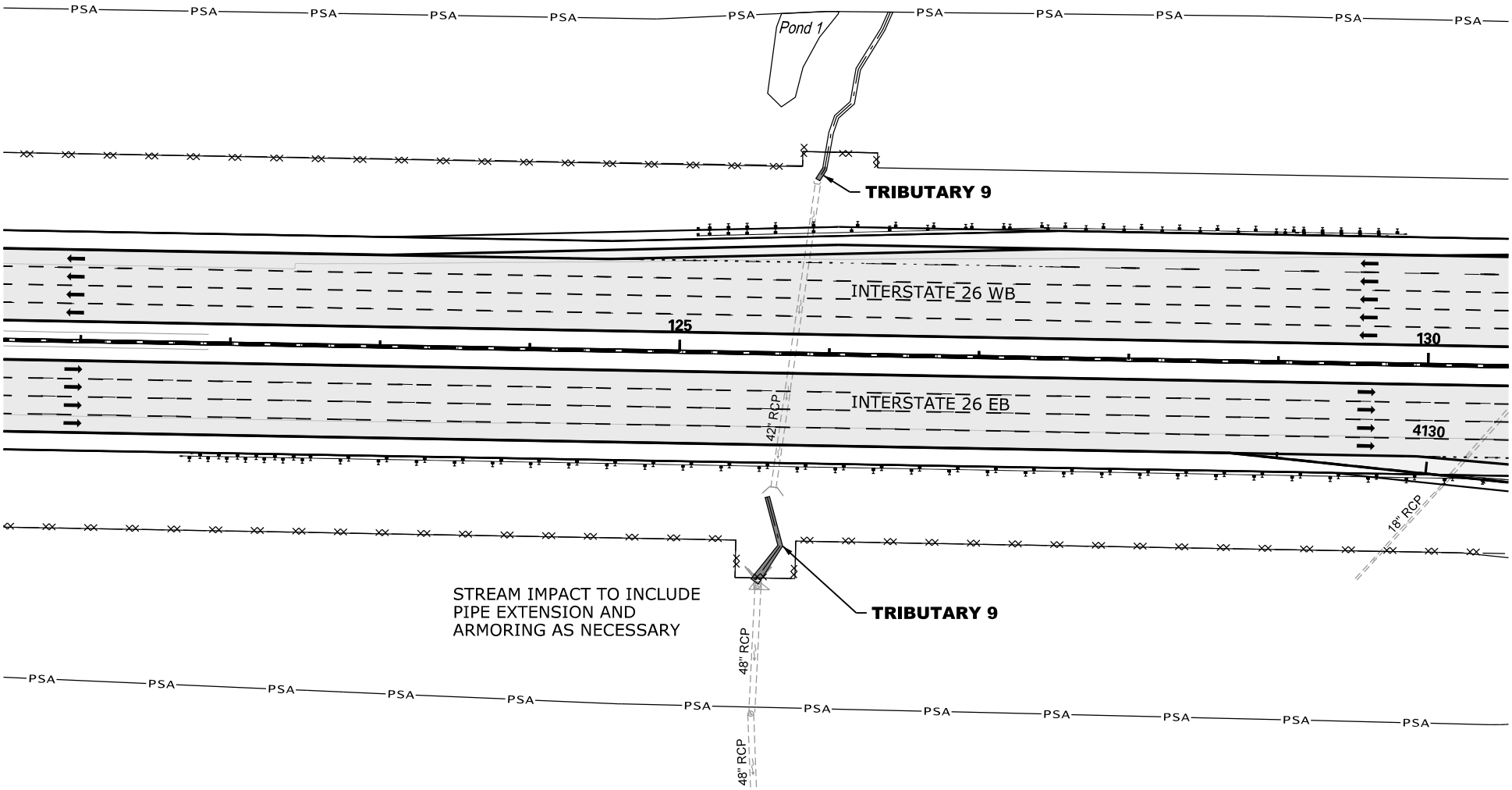

N

0 100

GRAPHIC SCALE

LEGEND

- EXCAVATION IMPACT
- WETLAND
- MODIFIED DESIGN
- PERMITTED DESIGN
- IMPACTED STREAM
- PERMANENT FILL IMPACT
- CLEARING IMPACT
- RELOCATED DITCH
- PERMIT BOUNDARY
- PROJECT STUDY AREA
- PROP MEDIAN BARRIER WALL
- EXISTING ROAD
- EXISTING RAILROAD

CAROLINA CROSSROADS
PROJECT ID NO. P027662
RICHLAND COUNTY, SC
LEXINGTON COUNTY, SC
APPLICATION BY SCDOT
REVISED AUGUST 6, 2026

South Carolina Department of Transportation

TRIBUTARY 9

SHEET 16 OF 78

PLOT DRIVER:CCR_LETTER_PDF.pltcfg PENTABLE:HDR_Permit-Dwg.tbl
USER:CWOLFE DATE:8/5/2026 TIME:2:46:06 PM
FILE:CCR_Permit-Dwg_16.dgn

WETLAND CLEARING IMPACTS = 0 SF (0.00 AC)
WETLAND FILL IMPACTS = 1,759 SF (0.04 AC)
WETLAND 44 = 1,759 SF (0.04 AC)

IMPACTS THIS SHEET
STREAM IMPACTS = 0 LF (0 SF) (0.00 AC)

STREAM RELOCATIONS = 0 LF (0 SF) (0.00 AC)
EXCAVATION IMPACTS = 0 SF (0.00 AC)

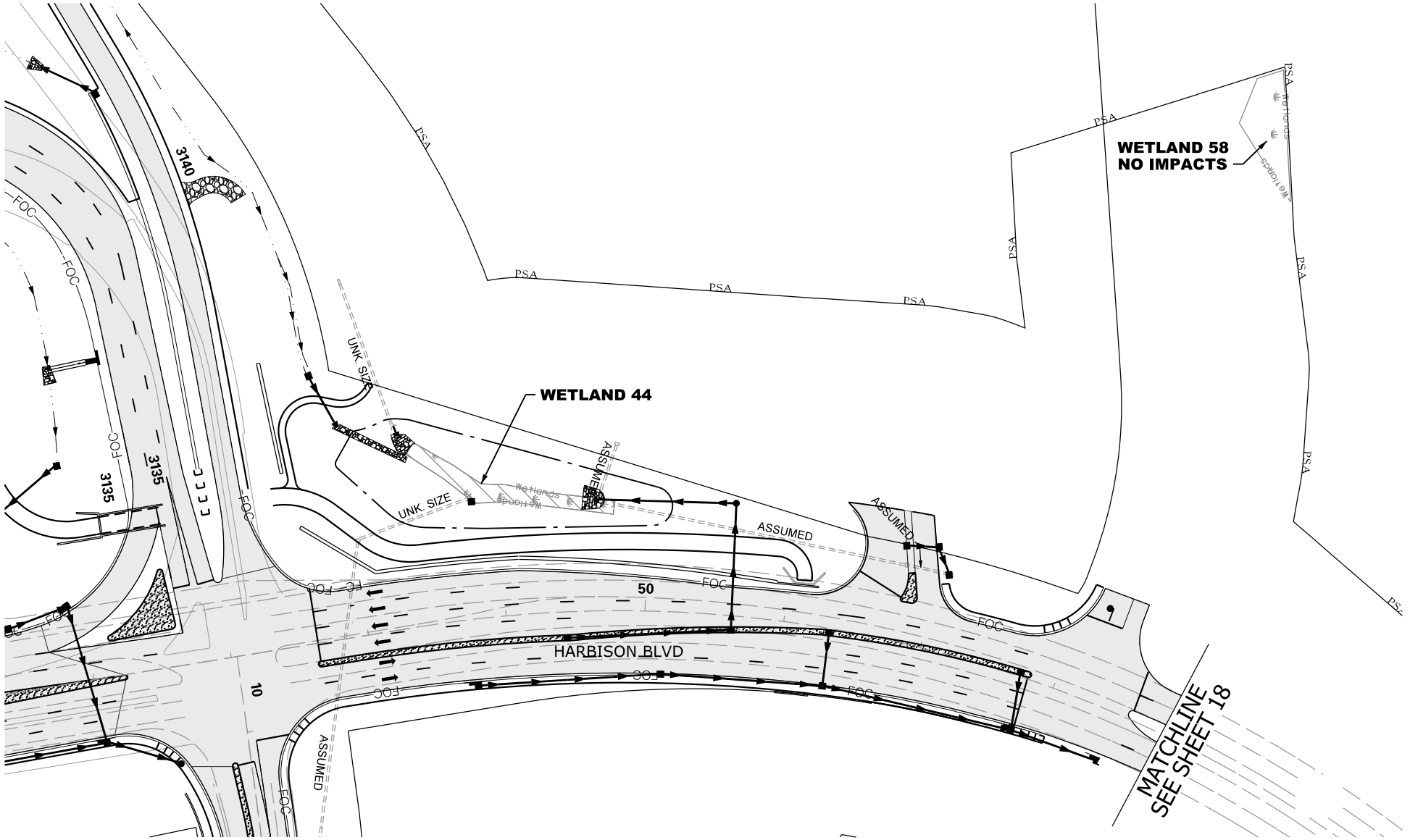

N

0 100
GRAPHIC SCALE

LEGEND

- EXCAVATION IMPACT
- WETLAND
- MODIFIED DESIGN
- PERMITTED DESIGN
- IMPACTED STREAM
- PERMANENT FILL IMPACT
- CLEARING IMPACT
- RELOCATED DITCH
- PERMIT BOUNDARY
- PROJECT STUDY AREA (PSA)
- PROP MEDIAN BARRIER WALL
- EXISTING ROAD
- EXISTING RAILROAD

CAROLINA CROSSROADS
PROJECT ID NO. P027662
RICHLAND COUNTY, SC
LEXINGTON COUNTY, SC
APPLICATION BY SCDOT
REVISED AUGUST 6, 2026

South Carolina Department of Transportation

WETLAND 44 & 58

SHEET 17 OF 78

PLOT DRIVER:CCR_LETTER_PDF.pltcfg PENTABLE:HDR_Permit-Dwg.tbl
USER:CWOLFE DATE:8/5/2026 TIME:2:46:26 PM
FILE:CCR_Permit-Dwg_17.dgn

IMPACTS THIS SHEET

WETLAND CLEARING IMPACTS = 0 SF (0.00 AC)
WETLAND FILL IMPACTS = 0 SF (0.00 AC)

STREAM IMPACTS = 0 LF (0 SF) (0.00 AC)

STREAM RELOCATIONS = 0 LF (0 SF) (0.00 AC)
EXCAVATION IMPACTS = 0 SF (0.00 AC)

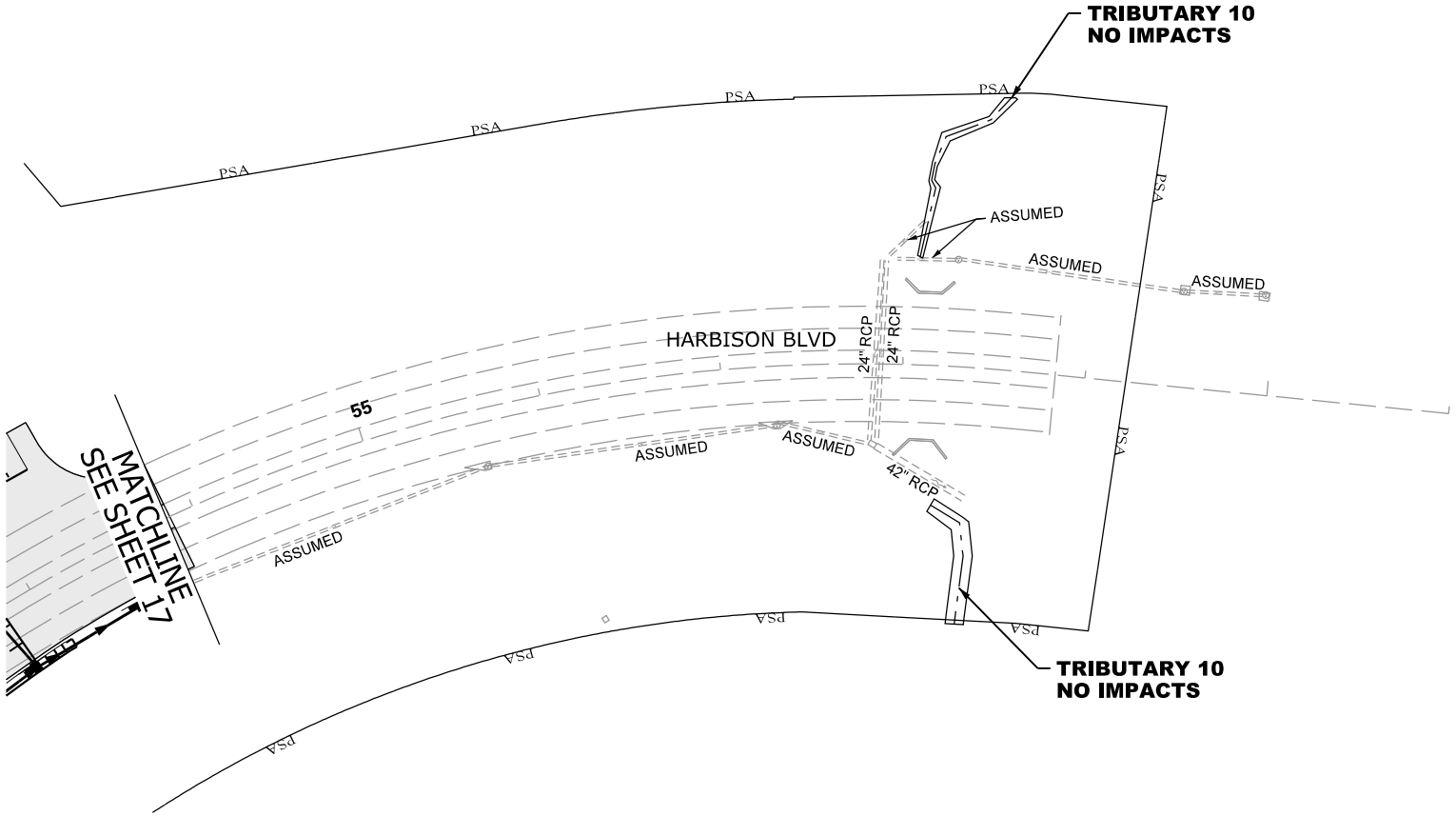

N

0 100

GRAPHIC SCALE

LEGEND

- EXCAVATION IMPACT
- WETLAND
- MODIFIED DESIGN
- PERMITTED DESIGN
- IMPACTED STREAM
- PERMANENT FILL IMPACT
- CLEARING IMPACT
- RELOCATED DITCH
- PERMIT BOUNDARY
- PROJECT STUDY AREA
- PROP MEDIAN BARRIER WALL
- EXISTING ROAD
- EXISTING RAILROAD

CAROLINA CROSSROADS
PROJECT ID NO. P027662
RICHLAND COUNTY, SC
LEXINGTON COUNTY, SC
APPLICATION BY SCDOT
REVISED AUGUST 6, 2026

South Carolina Department of Transportation

TRIBUTARY 10

SHEET 18 OF 78

PLOT DRIVER:CCR_LETTER_PDF.pltcfg PENTABLE:HDR_Permit-Dwg.tbl
USER:CWOLFE DATE:8/5/2026 TIME:2:46:42 PM
FILE:CCR_Permit-Dwg_18.dgn

IMPACTS THIS SHEET

WETLAND CLEARING IMPACTS = 0 SF (0.00 AC)
WETLAND 4 = 0 SF (0.00 AC)
WETLAND FILL IMPACTS = 0 SF (0.00 AC)

STREAM IMPACTS = 474 LF (3,029 SF) (0.07 AC)
TRIB 12 = 432 LF (2,795 SF) (0.06 AC)
TRIB 11 = 42 LF (234 SF) (0.01 AC)

STREAM RELOCATIONS = 0 LF (0 SF) (0.00 AC)
EXCAVATION IMPACTS = 0 SF (0.00 AC)

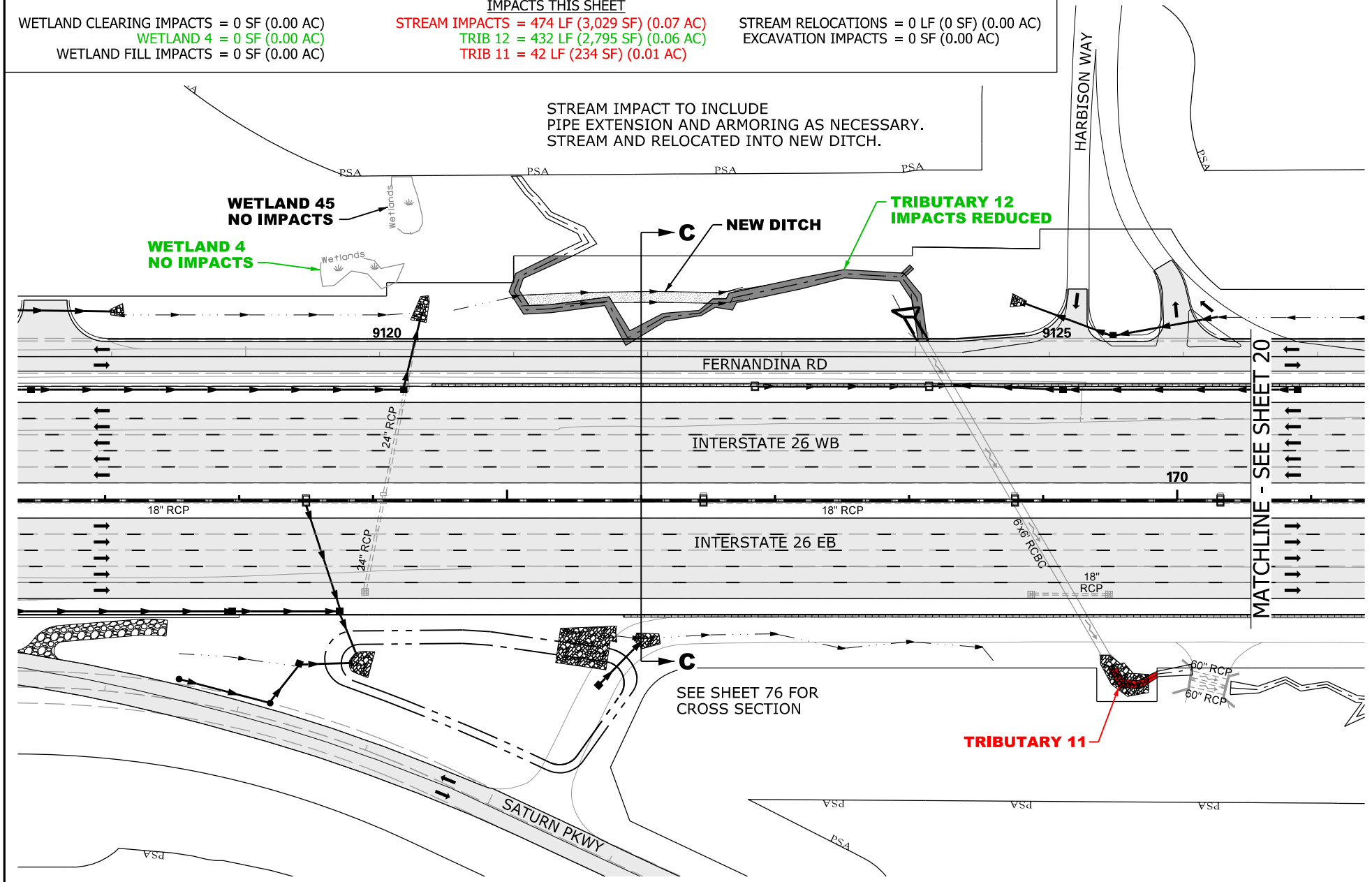

LEGEND

- EXCAVATION IMPACT
- WETLAND
- MODIFIED DESIGN
- PERMITTED DESIGN
- IMPACTED STREAM
- PERMANENT FILL IMPACT
- CLEARING IMPACT
- RELOCATED DITCH
- PERMIT BOUNDARY
- PROJECT STUDY AREA
- PROP MEDIAN BARRIER WALL
- EXISTING ROAD
- EXISTING RAILROAD

0 100
GRAPHIC SCALE

CAROLINA CROSSROADS
PROJECT ID NO. P027662
RICHLAND COUNTY, SC
LEXINGTON COUNTY, SC
APPLICATION BY SCDOT
REVISED AUGUST 6, 2026

South Carolina Department of Transportation

TRIBUTARY 12
WETLAND 4

SHEET 19 OF 78

PLOT DRIVER:CCR_LETTER_PDF.pltcfg PENTABLE:HDR_Permit-Dwg.tbl
USER:CWOLFE DATE:8/5/2026 TIME:2:46:54 PM
FILE:CCR_Permit-Dwg_19.dgn

IMPACTS THIS SHEET

WETLAND CLEARING IMPACTS = 903 SF (0.02 AC)
WETLAND 5 = 903 SF (0.02 AC)
WETLAND FILL IMPACTS = 0 SF (0.00 AC)

STREAM IMPACTS = 0 LF (0 SF) (0.00 AC)

STREAM RELOCATIONS = 0 LF (0 SF) (0.00 AC)
EXCAVATION IMPACTS = 0 SF (0.00 AC)

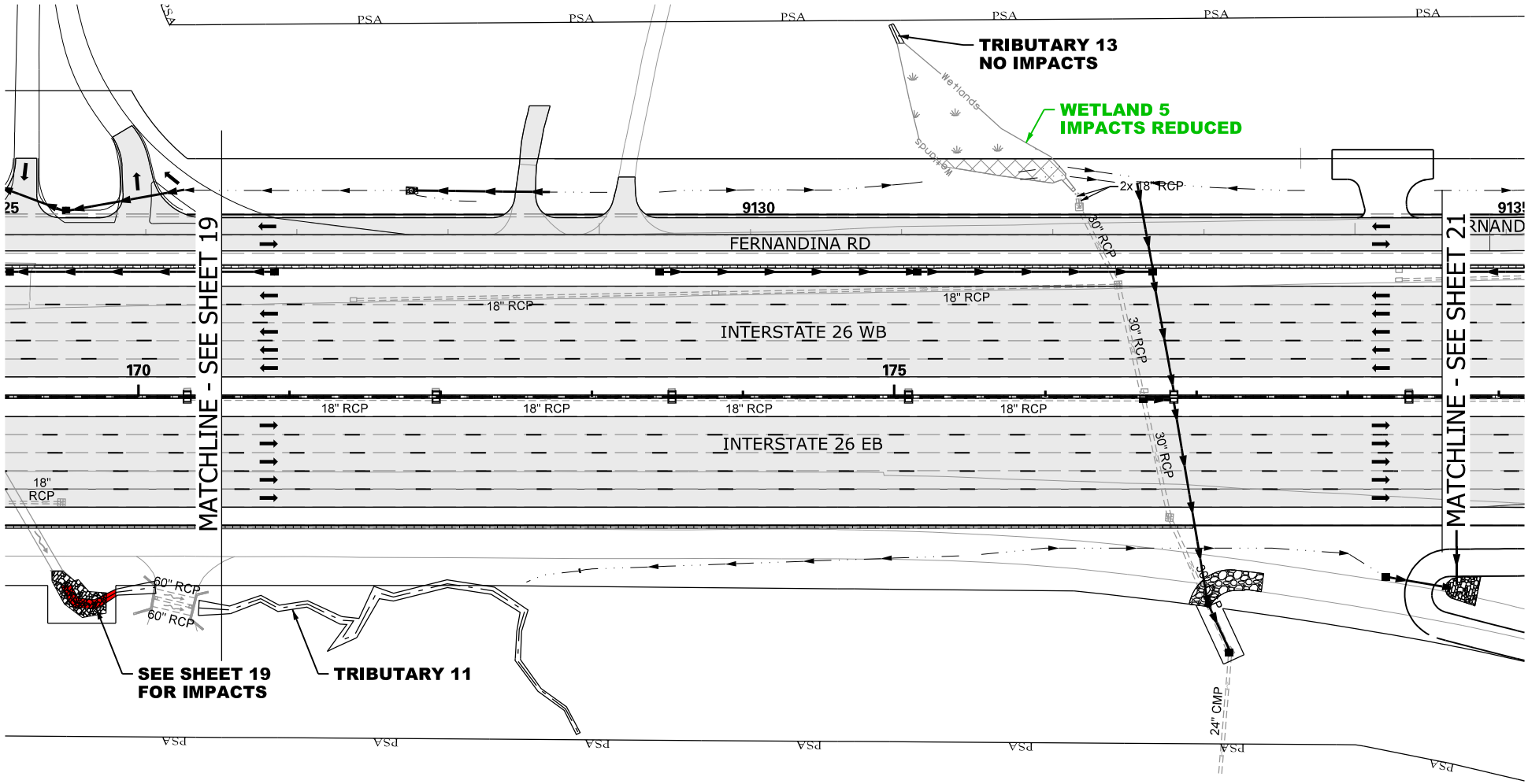

N

0 100
GRAPHIC SCALE

LEGEND

- EXCAVATION IMPACT
- WETLAND
- MODIFIED DESIGN
- PERMITTED DESIGN
- IMPACTED STREAM
- PERMANENT FILL IMPACT
- CLEARING IMPACT
- RELOCATED DITCH
- PERMIT BOUNDARY
- PROJECT STUDY AREA
- PROP MEDIAN BARRIER WALL
- EXISTING ROAD
- EXISTING RAILROAD

CAROLINA CROSSROADS
PROJECT ID NO. P027662
RICHLAND COUNTY, SC
LEXINGTON COUNTY, SC
APPLICATION BY SCDOT
REVISED AUGUST 6, 2026

SCDOT
South Carolina Department of Transportation

WETLAND 5

PLOT DRIVER: CCR_LETTER_PDF.pltcfg PENTABLE: HDR_Permit-Dwg.tbl
USER: CWOLFE DATE: 8/5/2026 TIME: 2:17:05 PM
FILE: CCR_Permit-Dwg_20.dgn

IMPACTS THIS SHEET

WETLAND CLEARING IMPACTS = 0 SF (0.00 AC)
WETLAND FILL IMPACTS = 0 SF (0.00 AC)

STREAM IMPACTS = 0 LF (0 SF) (0.00 AC)
TRIB 14 = 0 LF (0 SF) (0.00 AC)

STREAM RELOCATIONS = 0 LF (0 SF) (0.00 AC)
EXCAVATION IMPACTS = 0 SF (0.00 AC)

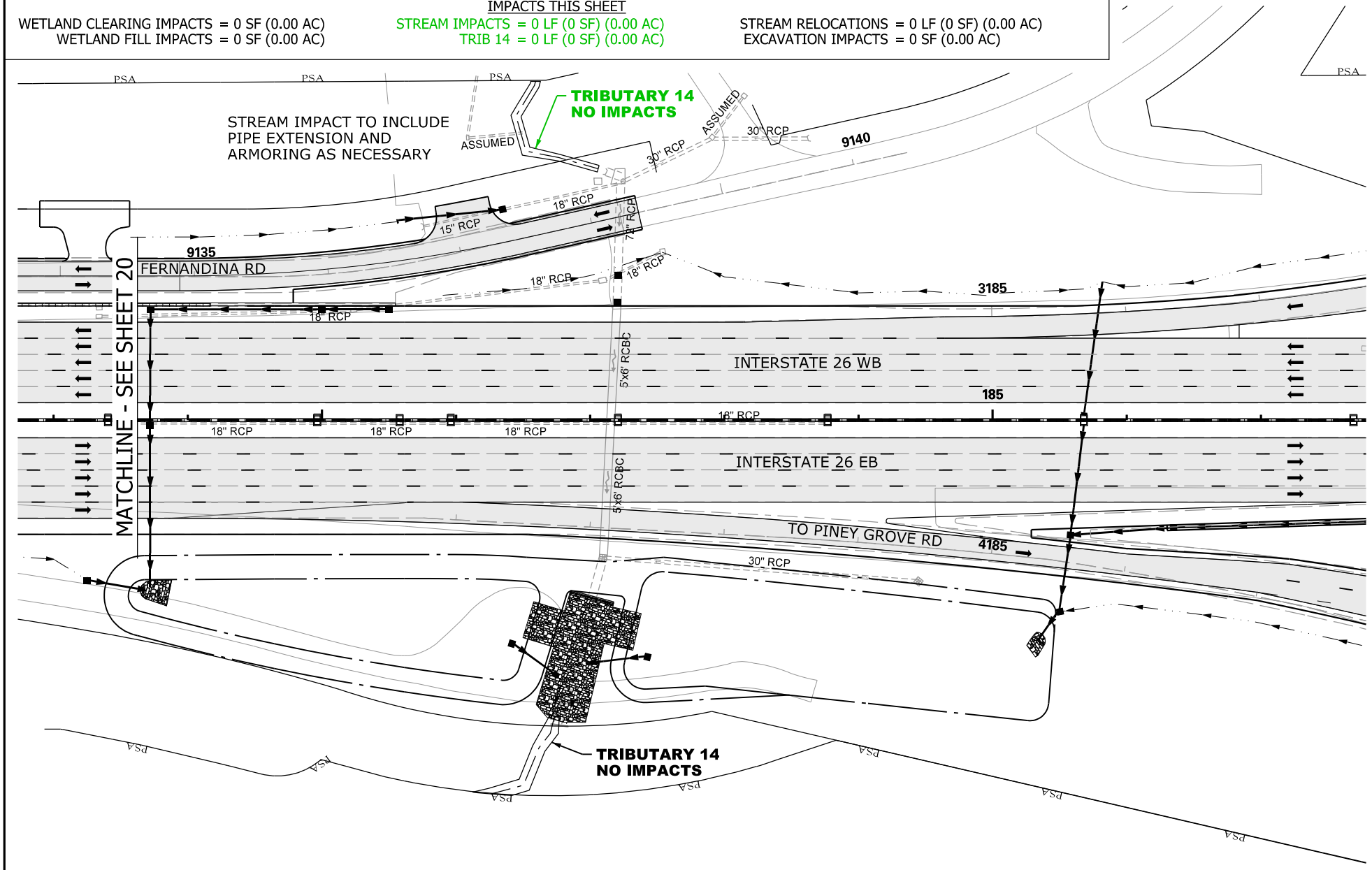

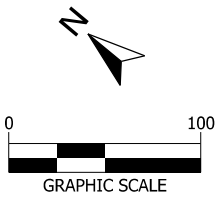

LEGEND

- EXCAVATION IMPACT
- WETLAND
- MODIFIED DESIGN
- PERMITTED DESIGN
- IMPACTED STREAM
- PERMANENT FILL IMPACT
- CLEARING IMPACT
- RELOCATED DITCH
- PERMIT BOUNDARY
- PROJECT STUDY AREA (PSA)
- PROP MEDIAN BARRIER WALL
- EXISTING ROAD
- EXISTING RAILROAD

CAROLINA CROSSROADS
PROJECT ID NO. P027662
RICHLAND COUNTY, SC
LEXINGTON COUNTY, SC
APPLICATION BY SCDOT
REVISED AUGUST 6, 2026

SCDOT
South Carolina Department of Transportation

TRIBUTARY 14

SHEET 21 OF 78

PLOT DRIVER:CCR_LETTER_PDF.pltcfg PENTABLE:HDR_Permit-Dwg.tbl
USER:CWOLFE DATE:8/5/2026 TIME:2:17:17 PM
FILE:CCR_Permit-Dwg_2.dgn

IMPACTS THIS SHEET

WETLAND CLEARING IMPACTS = 0 SF (0.00 AC)
WETLAND FILL IMPACTS = 0 SF (0.00 AC)
STREAM IMPACTS = 93 LF (384 SF) (0.01 AC)
TRIB 15 = 93 LF (384 SF) (0.01 AC)
STREAM RELOCATIONS = 0 LF (0 SF) (0.00 AC)
EXCAVATION IMPACTS = 0 SF (0.00 AC)

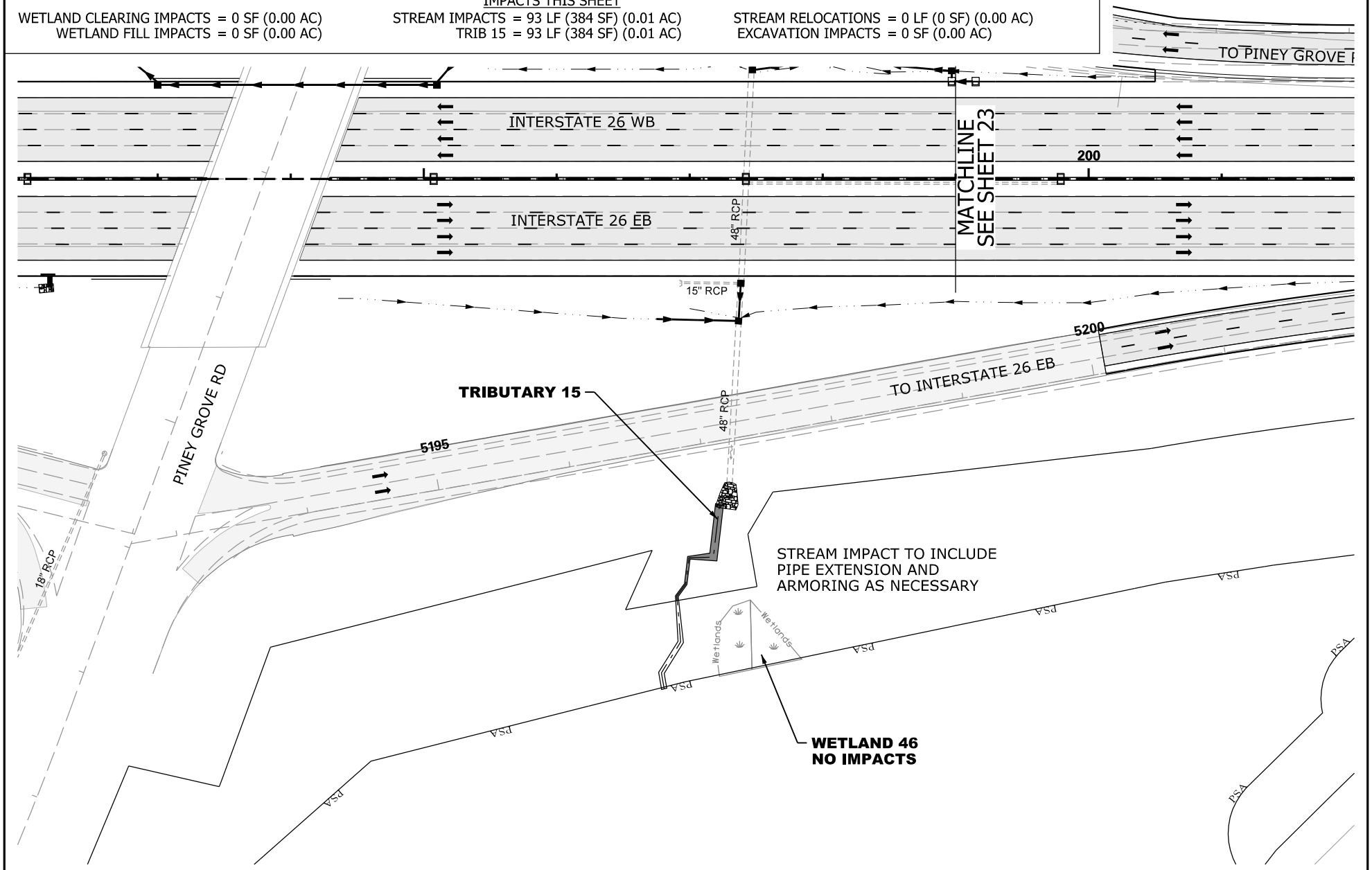

N

0 100

GRAPHIC SCALE

LEGEND

- EXCAVATION IMPACT
- WETLAND
- MODIFIED DESIGN
- PERMITTED DESIGN
- IMPACTED STREAM
- PERMANENT FILL IMPACT
- CLEARING IMPACT
- RELOCATED DITCH
- PERMIT BOUNDARY
- PROJECT STUDY AREA (PSA)
- PROP MEDIAN BARRIER WALL
- EXISTING ROAD
- EXISTING RAILROAD

CAROLINA CROSSROADS
PROJECT ID NO. P027662
RICHLAND COUNTY, SC
LEXINGTON COUNTY, SC
APPLICATION BY SCDOT
REVISED AUGUST 6, 2026

South Carolina Department of Transportation

TRIBUTARY 15

SHEET 22 OF 78

PLOT DRIVER:CCR_LETTER_PDF.pltcfg PENTABLE:HDR_Permit-Dwg.tbl
USER:CWOLFE DATE:8/5/2026 TIME:2:17:28 PM
FILE:CCR_Permit-Dwg_22.dgn

IMPACTS THIS SHEET

WETLAND CLEARING IMPACTS = 2,205 SF (0.05 AC)
WETLAND 6 = 2,205 SF (0.05 AC)
WETLAND FILL IMPACTS = 0 SF (0.00 AC)

STREAM IMPACTS = 0 LF (0 SF) (0.00 AC)

STREAM RELOCATIONS = 0 LF (0 SF) (0.00 AC)
EXCAVATION IMPACTS = 0 SF (0.00 AC)

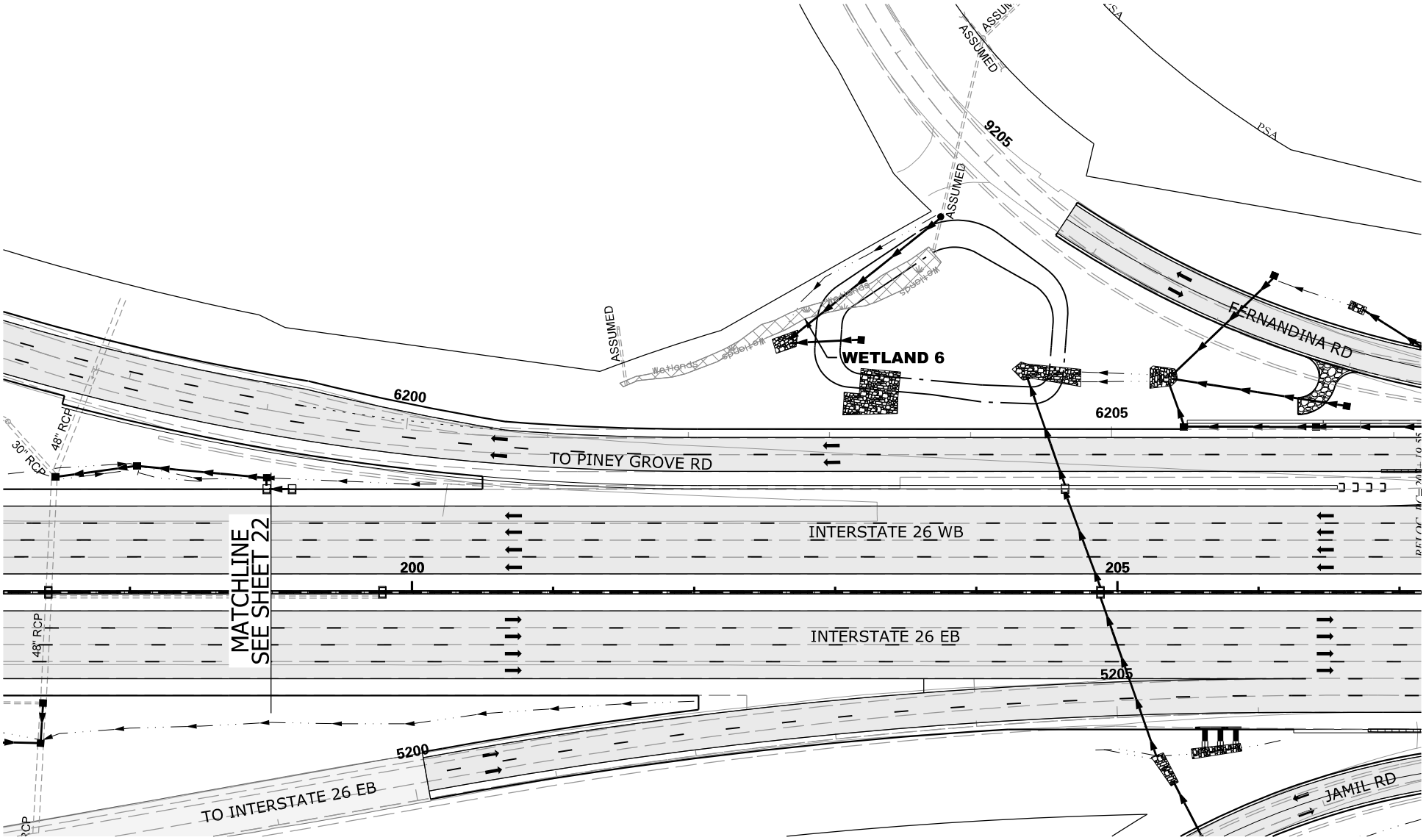

LEGEND

- EXCAVATION IMPACT
- WETLAND
- MODIFIED DESIGN
- PERMITTED DESIGN
- IMPACTED STREAM
- PERMANENT FILL IMPACT
- CLEARING IMPACT
- RELOCATED DITCH
- PERMIT BOUNDARY
- PROJECT STUDY AREA (PSA)
- PROP MEDIAN BARRIER WALL
- EXISTING ROAD
- EXISTING RAILROAD

N

0 100

GRAPHIC SCALE

CAROLINA CROSSROADS
PROJECT ID NO. P027662
RICHLAND COUNTY, SC
LEXINGTON COUNTY, SC
APPLICATION BY SCDOT
REVISED AUGUST 6, 2026

South Carolina Department of Transportation

WETLAND 6

SHEET 23 OF 78

PLOT DRIVER:CCR_LETTER_PDF.pltcfg PENTABLE:HDR_Permit-Dwg.tbl
USER:CWOLFE DATE:8/5/2026 TIME:2:47:41 PM
FILE:CCR_Permit-Dwg23.dgn

IMPACTS THIS SHEET

WETLAND CLEARING IMPACTS = 0 SF (0.00 AC)
WETLAND FILL IMPACTS = 0 SF (0.00 AC)

STREAM IMPACTS = 87 LF (272 SF) (0.01 AC)
TRIB 16 = 87 LF (272 SF) (0.01 AC)

STREAM RELOCATIONS = 0 LF (0 SF) (0.00 AC)
EXCAVATION IMPACTS = 0 SF (0.00 AC)

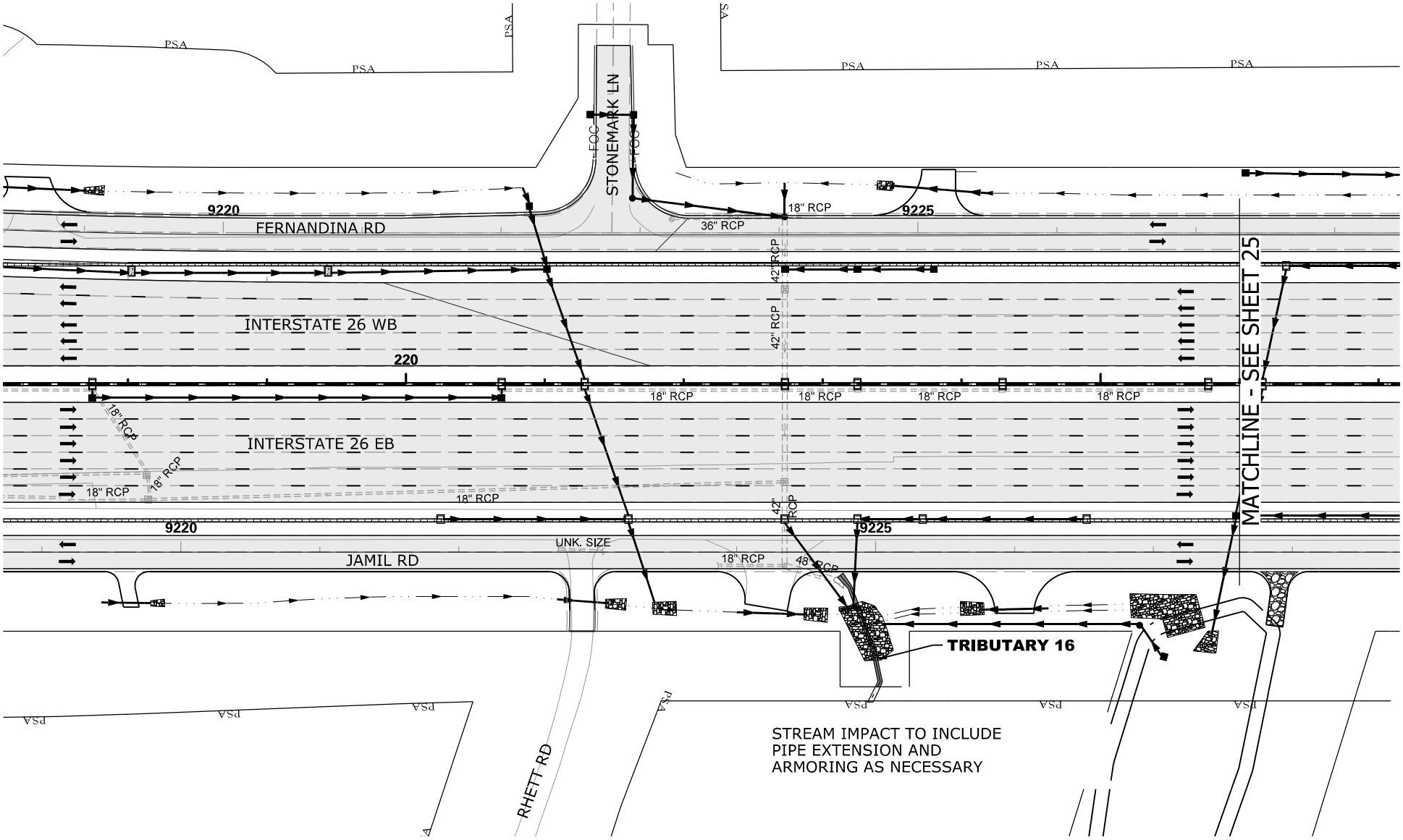

LEGEND

- EXCAVATION IMPACT
- WETLAND
- MODIFIED DESIGN
- PERMITTED DESIGN
- IMPACTED STREAM
- PERMANENT FILL IMPACT
- CLEARING IMPACT
- RELOCATED DITCH
- PERMIT BOUNDARY
- PROJECT STUDY AREA
- PROP MEDIAN BARRIER WALL
- EXISTING ROAD
- EXISTING RAILROAD

0 100
GRAPHIC SCALE

CAROLINA CROSSROADS
PROJECT ID NO. P027662
RICHLAND COUNTY, SC
LEXINGTON COUNTY, SC
APPLICATION BY SCDOT
REVISED AUGUST 6, 2026

South Carolina Department of Transportation

TRIBUTARY 16

SHEET 24 OF 78

PLOT DRIVER:CCR_LETTER_PDF.pltcfg PENTABLE:HDR_Permit-Dwg.tbl
USER:CWOLFE DATE:8/5/2026 TIME:2:17:53 PM
FILE:CCR_Permit-Dwg_24.dgn

IMPACTS THIS SHEET

WETLAND CONVERSION = 1,815 SF (0.04 AC)
WETLAND 47 = 1,815 SF (0.04 AC)

WETLAND FILL IMPACTS = 3,904 SF (0.09 AC)
WETLAND 7 = 3,516 SF (0.08 AC)
WETLAND 47 = 388 SF (0.01 AC)

STREAM IMPACTS = 26 LF (126 SF) (0.01 AC)
TRIB 17 = 26 LF (126 SF) (0.01 AC)

STREAM RELOCATIONS = 0 LF (0 SF) (0.00 AC)
EXCAVATION IMPACTS = 0 SF (0.00 AC)

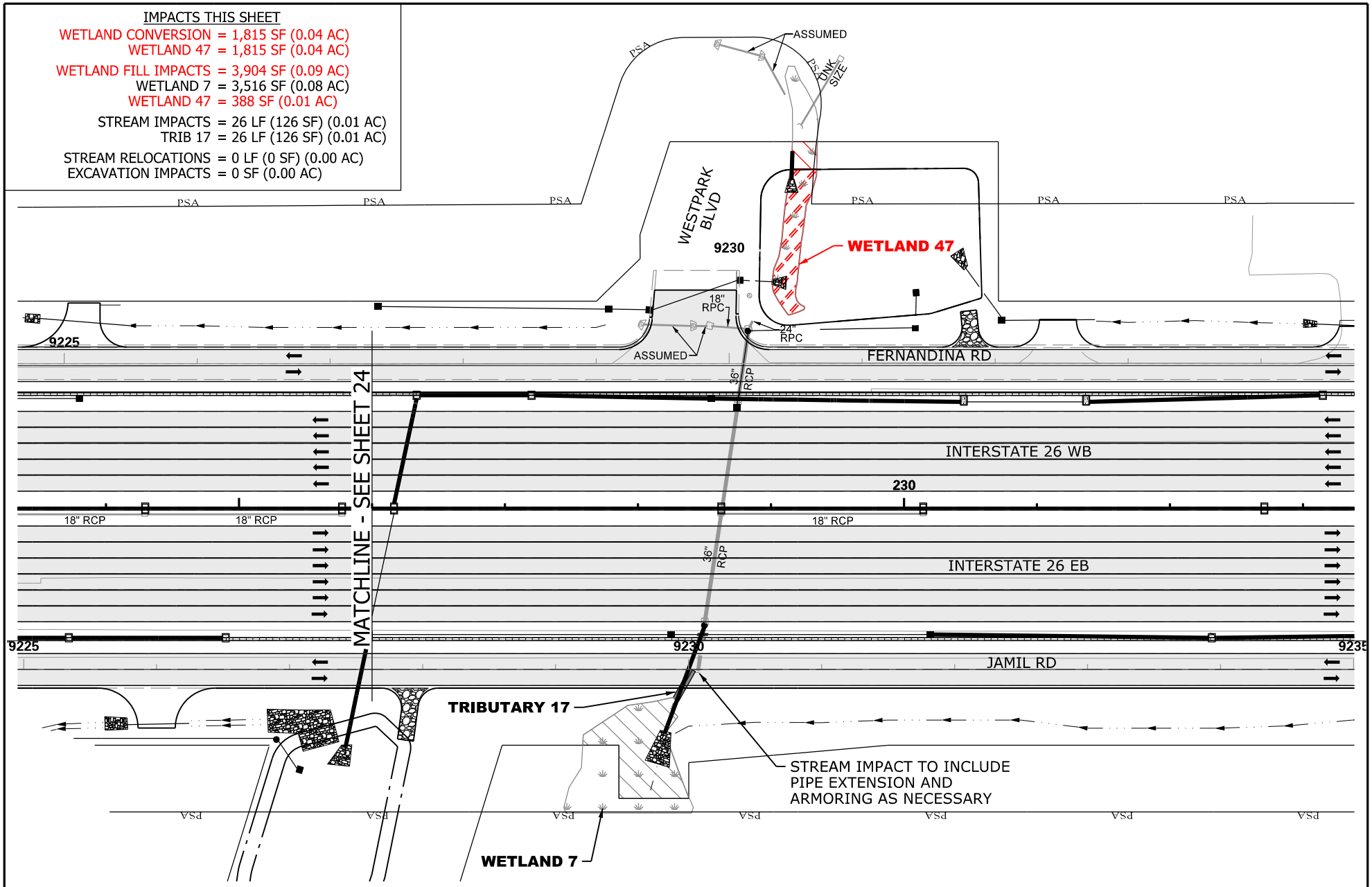

N

0 100

GRAPHIC SCALE

LEGEND

- CONVERSION
- WETLAND
- MODIFIED DESIGN
- PERMITTED DESIGN
- IMPACTED STREAM
- PERMANENT FILL IMPACT
- CLEARING IMPACT
- RELOCATED DITCH
- PERMIT BOUNDARY
- PROJECT STUDY AREA PSA
- PROP MEDIAN BARRIER WALL
- EXISTING ROAD
- EXISTING RAILROAD

CAROLINA CROSSROADS
PROJECT ID NO. P027662
RICHLAND COUNTY, SC
LEXINGTON COUNTY, SC
APPLICATION BY SCDOT
REVISED AUGUST 6, 2026

SCDOT
South Carolina Department of Transportation

TRIBUTARY 17
WETLAND 7 & 47

SHEET 25 OF 78

Wetland Sheet

IMPACTS THIS SHEET

WETLAND CLEARING IMPACTS = 0 SF (0.00 AC)
WETLAND FILL IMPACTS = 5,504 SF (0.13 AC)
WETLAND 8 = 5,504 SF (0.13 AC)

STREAM IMPACTS = 0 LF (0 SF) (0.00 AC)

STREAM RELOCATIONS = 0 LF (0 SF) (0.00 AC)
EXCAVATION IMPACTS = 0 SF (0.00 AC)

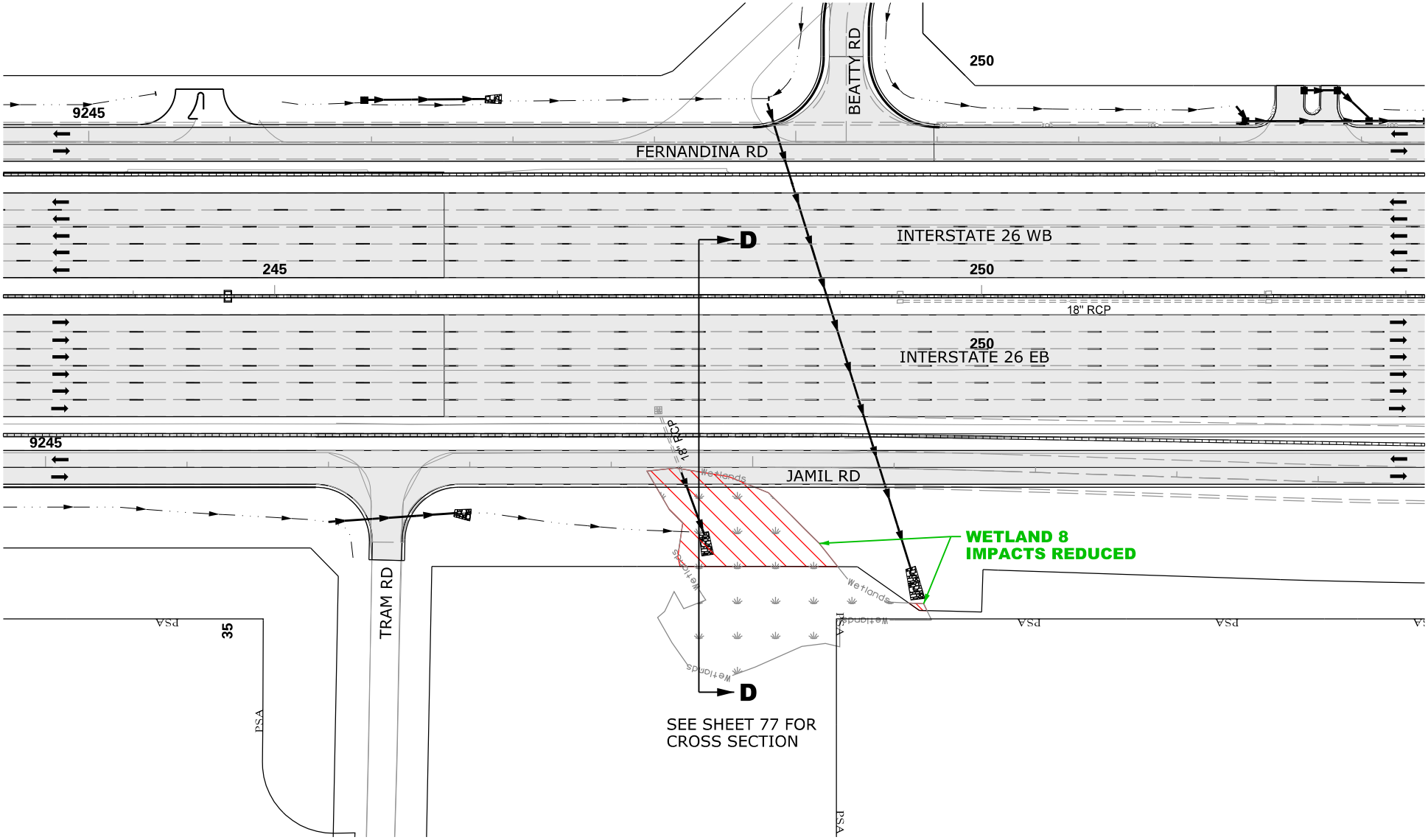

N

0 100

GRAPHIC SCALE

LEGEND

- EXCAVATION IMPACT
- WETLAND
- MODIFIED DESIGN
- PERMITTED DESIGN
- IMPACTED STREAM
- PERMANENT FILL IMPACT
- CLEARING IMPACT
- RELOCATED DITCH
- PERMIT BOUNDARY
- PROJECT STUDY AREA PSA
- PROP MEDIAN BARRIER WALL
- EXISTING ROAD
- EXISTING RAILROAD

CAROLINA CROSSROADS
PROJECT ID NO. P027662
RICHLAND COUNTY, SC
LEXINGTON COUNTY, SC
APPLICATION BY SCDOT
REVISED AUGUST 6, 2026

SCDOT
South Carolina Department of Transportation

WETLAND 8

SHEET 26 OF 78

PLOT DRIVER:CCR_LETTER_PDF.pltcfg PENTABLE:HDR_Permit-Dwg.tbl
USER:CWOLFE DATE:8/5/2026 TIME:2:18:21 PM
FILE:CCR_Permit-Dwg_26.dgn

IMPACTS THIS SHEET

WETLAND CLEARING IMPACTS = 0 SF (0.00 AC)
WETLAND FILL IMPACTS = 0 SF (0.00 AC)

STREAM IMPACTS = 580 LF (3,930 SF) (0.09 AC)
TRIB 18 = 322 LF (2,379 SF) (0.05 AC)
TRIB 18 = 116 LF (910 SF) (0.02 AC)
TRIB 19 = 39 LF (151 SF) (0.01 AC)
TRIB 19 = 103 LF (490 SF) (0.01 AC)

STREAM RELOCATIONS = 0 LF (0 SF) (0.00 AC)
EXCAVATION IMPACTS = 0 SF (0.00 AC)

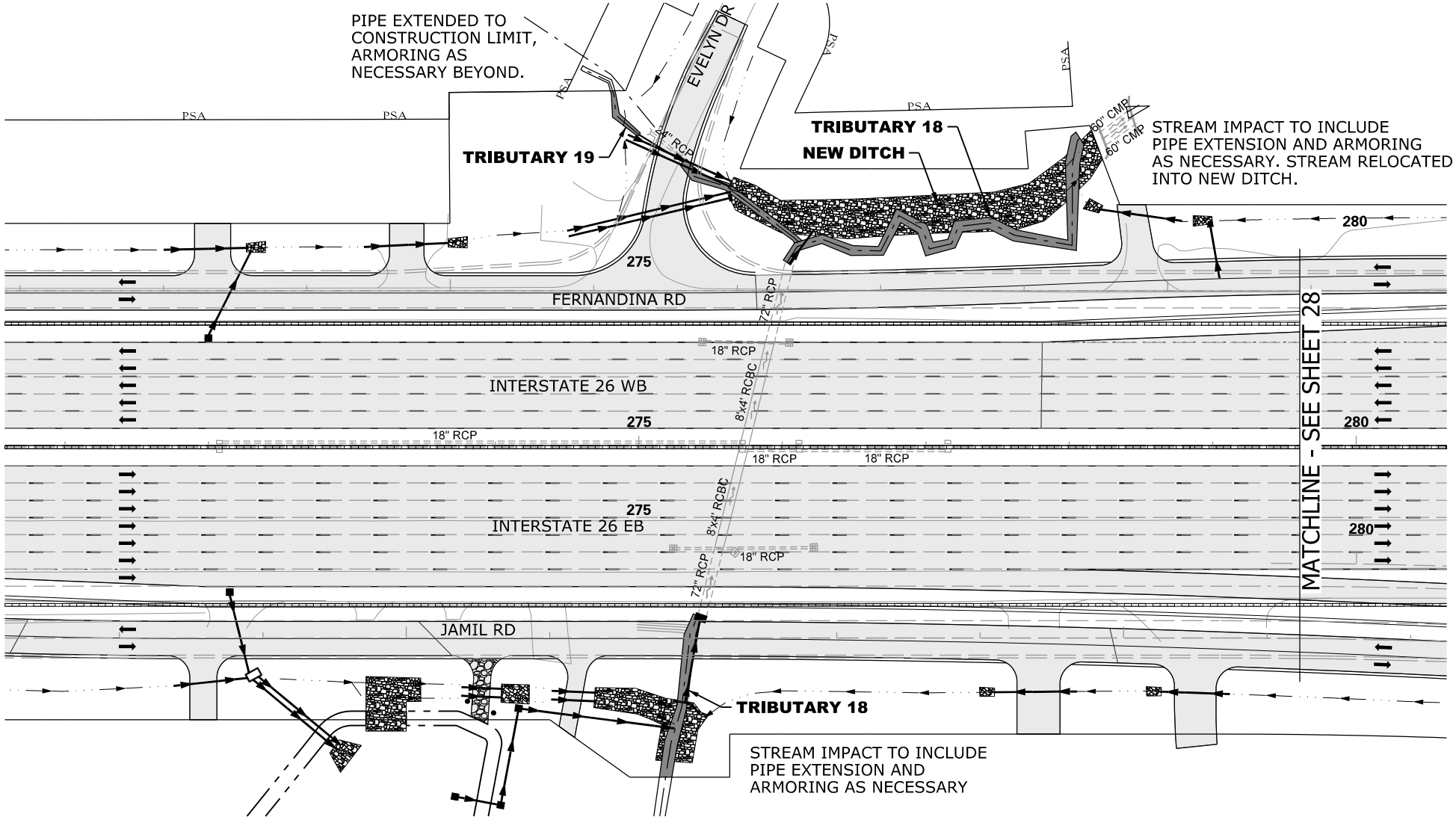

N

0 100
GRAPHIC SCALE

LEGEND

EXCAVATION IMPACT	IMPACTED STREAM	PERMIT BOUNDARY
WETLAND	PERMANENT FILL IMPACT	PROJECT STUDY AREA
MODIFIED DESIGN	CLEARING IMPACT	PROP MEDIAN BARRIER WALL
PERMITTED DESIGN	RELOCATED DITCH	EXISTING ROAD
		EXISTING RAILROAD

CAROLINA CROSSROADS
PROJECT ID NO. P027662
RICHLAND COUNTY, SC
LEXINGTON COUNTY, SC
APPLICATION BY SCDOT
REVISED AUGUST 6, 2026

SCDOT
South Carolina Department of Transportation

TRIBUTARY 18 & 19

SHEET 27 OF 78

PLOT DRIVER: CCR_LETTER_PDF.pltcfg PENTABLE: HDR_Permit-Dwg.tbl
USER: CWOLFE DATE: 8/5/2026 TIME: 2:18:33 PM
FILE: CCR_Permit-Dwg_27.dgn

IMPACTS THIS SHEET

WETLAND CLEARING IMPACTS = 0 SF (0.00 AC)
WETLAND FILL IMPACTS = 0 SF (0.00 AC)

STREAM IMPACTS = 70 LF (421 SF) (0.01 AC)
TRIB 20 = 70 LF (421 SF) (0.01 AC)

STREAM RELOCATIONS = 0 LF (0 SF) (0.00 AC)
EXCAVATION IMPACTS = 0 SF (0.00 AC)

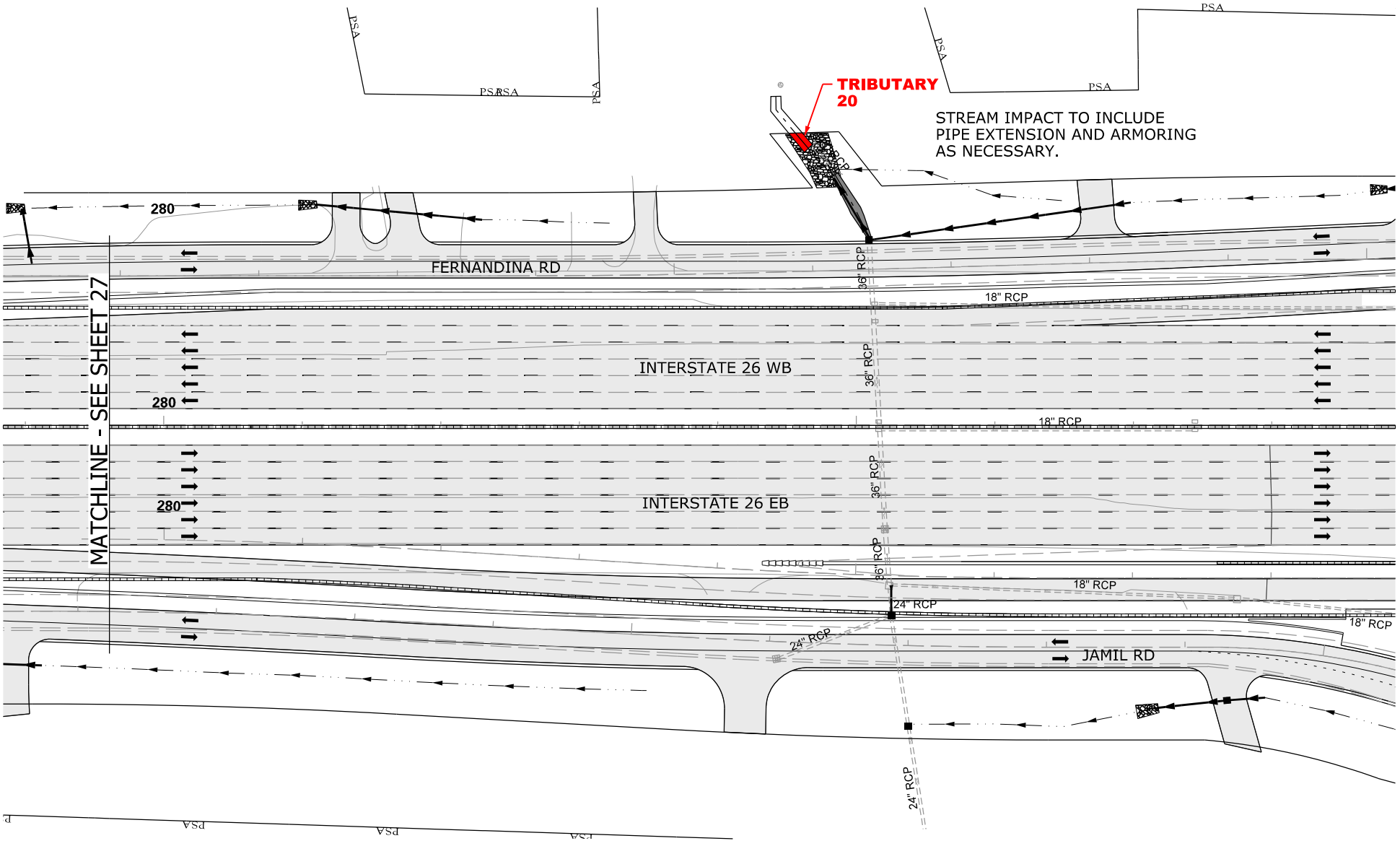

N

0 100

GRAPHIC SCALE

LEGEND

- EXCAVATION IMPACT
- WETLAND
- MODIFIED DESIGN
- PERMITTED DESIGN
- IMPACTED STREAM
- PERMANENT FILL IMPACT
- CLEARING IMPACT
- RELOCATED DITCH
- PERMIT BOUNDARY
- PROJECT STUDY AREA (PSA)
- PROP MEDIAN BARRIER WALL
- EXISTING ROAD
- EXISTING RAILROAD

CAROLINA CROSSROADS
PROJECT ID NO. P027662
RICHLAND COUNTY, SC
LEXINGTON COUNTY, SC
APPLICATION BY SCDOT
REVISED AUGUST 6, 2026

South Carolina Department of Transportation

TRIBUTARY 20

SHEET 28 OF 78

PLOT DRIVER:CCR_LETTER.PDF.pltcfg PENTABLE:HDR_Permit-Dwg.tbl
USER:CWOLFE DATE:8/5/2026 TIME:2:59:2 PM
FILE:CCR_Permit-Dwg_28.dgn

IMPACTS THIS SHEET

WETLAND CLEARING IMPACTS = 0 SF (0.00 AC)
WETLAND FILL IMPACTS = 0 SF (0.00 AC)

STREAM IMPACTS = 0 LF (0 SF) (0.00 AC)
TRIB 21 = 0 LF (0 SF) (0.00 AC)

STREAM RELOCATIONS = 0 LF (0 SF) (0.00 AC)
EXCAVATION IMPACTS = 0 SF (0.00 AC)

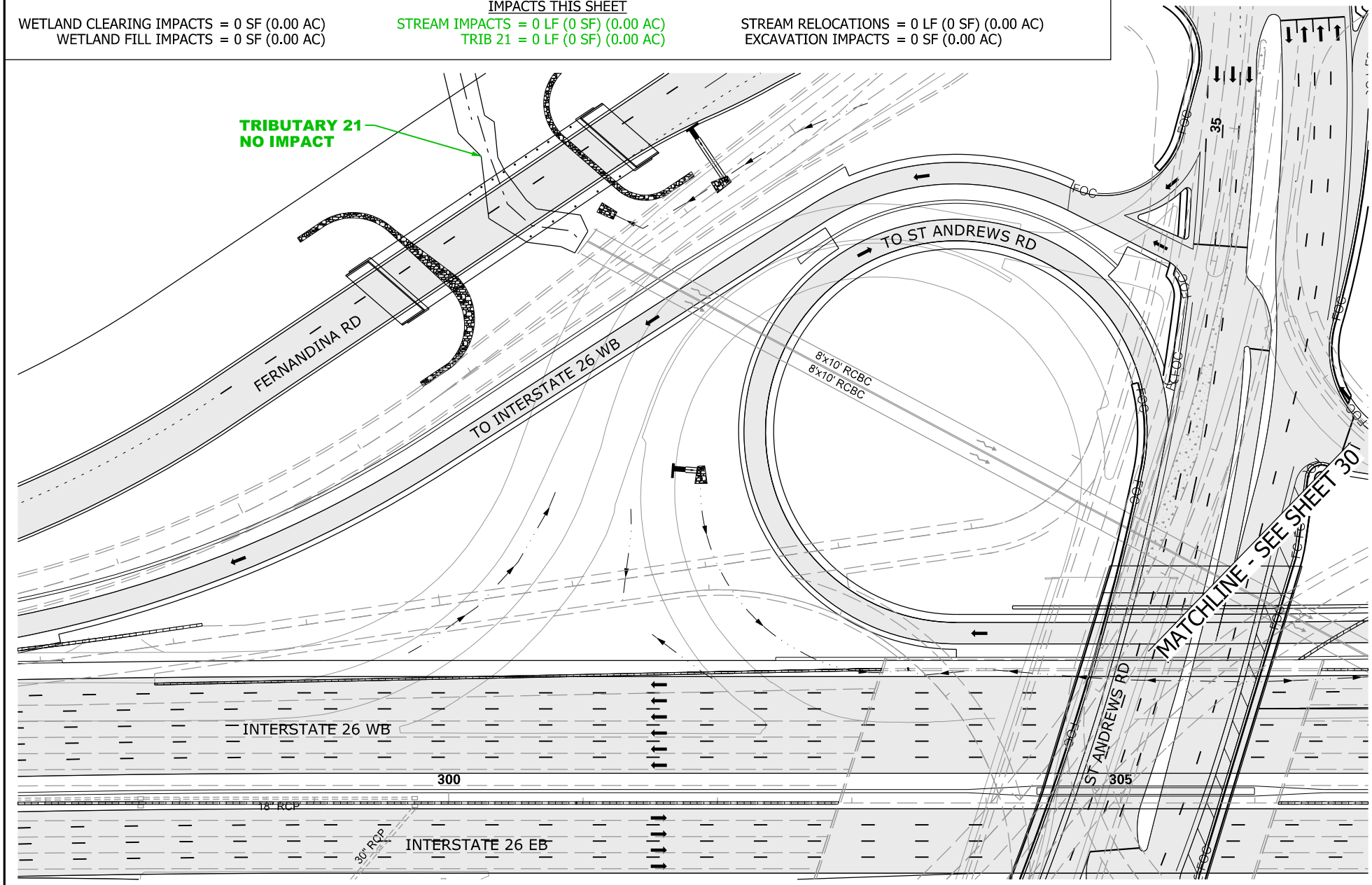

N

0 100

GRAPHIC SCALE

LEGEND

- EXCAVATION IMPACT
- WETLAND
- MODIFIED DESIGN
- PERMITTED DESIGN
- IMPACTED STREAM
- PERMANENT FILL IMPACT
- CLEARING IMPACT
- RELOCATED DITCH
- PERMIT BOUNDARY
- PROJECT STUDY AREA PSA
- PROP MEDIAN BARRIER WALL
- EXISTING ROAD
- EXISTING RAILROAD

CAROLINA CROSSROADS
PROJECT ID NO. P027662
RICHLAND COUNTY, SC
LEXINGTON COUNTY, SC
APPLICATION BY SCDOT
REVISED AUGUST 6, 2026

SCDOT
South Carolina Department of Transportation

TRIBUTARY 21

SHEET 29 OF 78

PLOT DRIVER:CCR_LETTER_PDF.pltcfg PENTABLE:HDR_Permit-Dwg.tbl
USER:CWOLFE DATE:8/5/2026 TIME:2:49:27 PM
FILE:CCR_Permit-Dwg_29.dgn

IMPACTS THIS SHEET

WETLAND CLEARING IMPACTS = 0 SF (0.00 AC)
WETLAND FILL IMPACTS = 0 SF (0.00 AC)

STREAM IMPACTS = 0 LF (0 SF) (0.00 AC)
TRIB 21 = 0 LF (0 SF) (0.00 AC)

STREAM RELOCATIONS = 0 LF (0 SF) (0.00 AC)
EXCAVATION IMPACTS = 0 SF (0.00 AC)

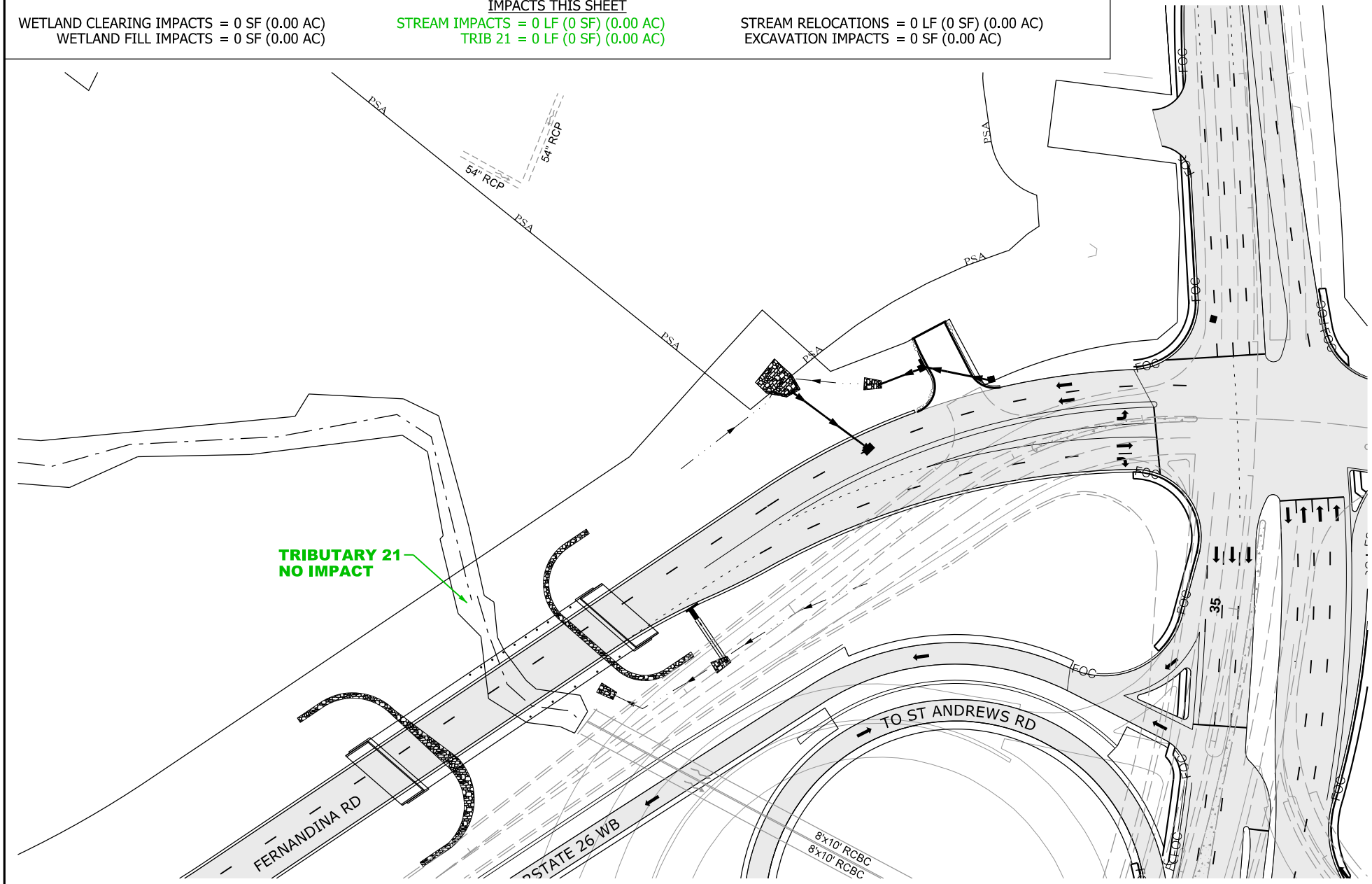

N

0 100

GRAPHIC SCALE

LEGEND

- EXCAVATION IMPACT
- WETLAND
- MODIFIED DESIGN
- PERMITTED DESIGN
- IMPACTED STREAM
- PERMANENT FILL IMPACT
- CLEARING IMPACT
- RELOCATED DITCH
- PERMIT BOUNDARY
- PROJECT STUDY AREA PSA
- PROP MEDIAN BARRIER WALL
- EXISTING ROAD
- EXISTING RAILROAD

CAROLINA CROSSROADS
PROJECT ID NO. P027662
RICHLAND COUNTY, SC
LEXINGTON COUNTY, SC
APPLICATION BY SCDOT
REVISED AUGUST 6, 2026

South Carolina Department of Transportation

TRIBUTARY 21

SHEET 29A OF 78

PLOT DRIVER:CCR_LETTER_PDF.pltcfg PENTABLE:HDR_Permit-Dwg.tbl
USER:CWOLFE DATE:8/5/2026 TIME:2:19:42 PM
FILE:CCR_Permit-Dwg_29A.dgn

IMPACTS THIS SHEET
WETLAND CLEARING IMPACTS = 0 SF (0.00 AC)
WETLAND FILL IMPACTS = 0 SF (0.00 AC)

IMPACTS THIS SHEET
STREAM IMPACTS = 101 LF (1,386 SF) (0.03 AC)
TRIB 21 = 101 LF (1,386 SF) (0.03 AC)
STREAM RELOCATIONS = 0 LF (0 SF) (0.00 AC)
EXCAVATION IMPACTS = 0 SF (0.00 AC)

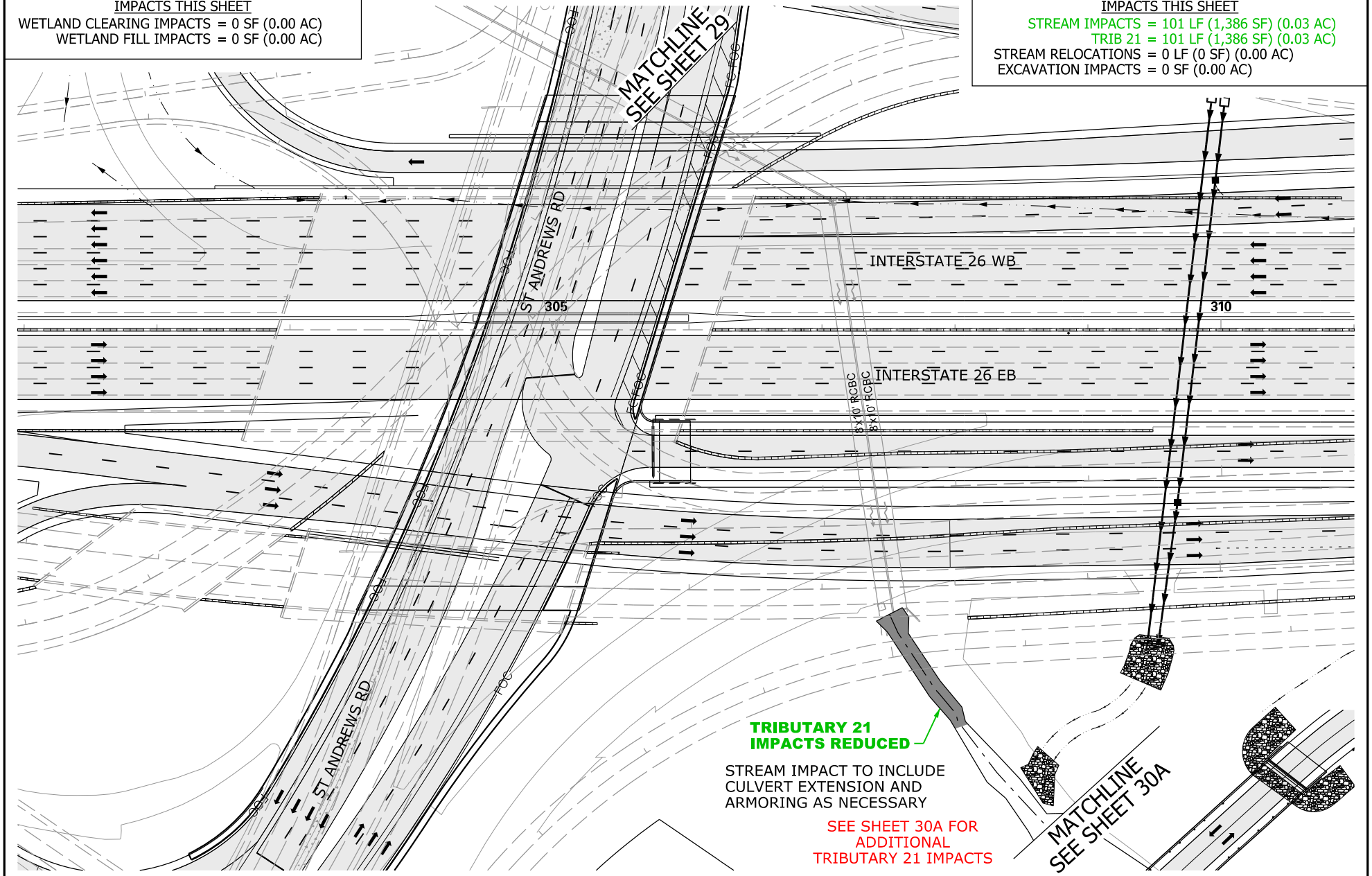

N

0 100
GRAPHIC SCALE

LEGEND

- EXCAVATION IMPACT
- WETLAND
- MODIFIED DESIGN
- PERMITTED DESIGN
- IMPACTED STREAM
- PERMANENT FILL IMPACT
- CLEARING IMPACT
- RELOCATED DITCH
- PERMIT BOUNDARY
- PROJECT STUDY AREA PSA
- PROP MEDIAN BARRIER WALL
- EXISTING ROAD
- EXISTING RAILROAD

CAROLINA CROSSROADS
PROJECT ID NO. P027662
RICHLAND COUNTY, SC
LEXINGTON COUNTY, SC
APPLICATION BY SCDOT
REVISED AUGUST 6, 2026

South Carolina Department of Transportation

TRIBUTARY 21

SHEET 30 OF 78

PLOT DRIVER:CCR_LETTER_PDF.pltcfg PENTABLE:HDR_Permit-Dwg.tbl
USER:CWOLFE DATE:8/5/2026 TIME:2:59:58 PM
FILE:CCR_Permit-Dwg_30.dgn

IMPACTS THIS SHEET

WETLAND CLEARING IMPACTS = 0 SF (0.00 AC)
WETLAND FILL IMPACTS = 0 SF (0.00 AC)
TRENCH & BACKFILL IMPACT = 665 SF (0.02 AC)

IMPACTS THIS SHEET

STREAM IMPACTS = 30 LF (94 SF) (0.01 AC)
TRIB 21 = 30 LF (94 SF) (0.01 AC)
STREAM RELOCATIONS = 0 LF (0 SF) (0.00 AC)
EXCAVATION IMPACTS = 0 SF (0.00 AC)

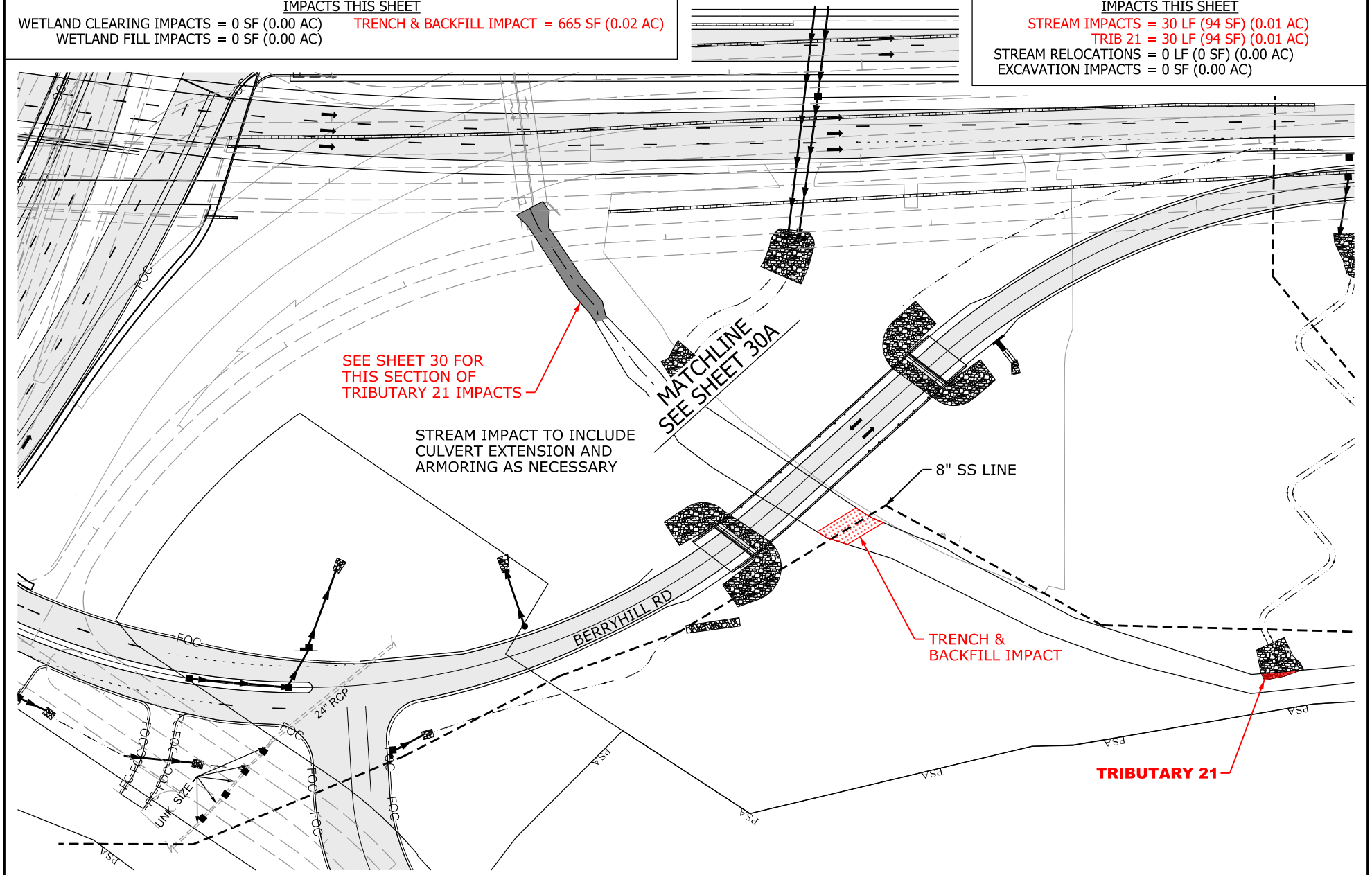

N

0 100

GRAPHIC SCALE

LEGEND

- TRENCH & BACKFILL IMPACT
- EXCAVATION IMPACT
- WETLAND
- MODIFIED DESIGN
- PERMITTED DESIGN
- IMPACTED STREAM
- PERMANENT FILL IMPACT
- CLEARING IMPACT
- RELOCATED DITCH
- PERMIT BOUNDARY
- PROJECT STUDY AREA PSA
- PROP MEDIAN BARRIER WALL
- EXISTING ROAD
- EXISTING RAILROAD

CAROLINA CROSSROADS
PROJECT ID NO. P027662
RICHLAND COUNTY, SC
LEXINGTON COUNTY, SC
APPLICATION BY SCDOT
REVISED AUGUST 6, 2026

SCDOT
South Carolina Department of Transportation

TRIBUTARY 21

SHEET 30A OF 78

PLOT DRIVER:CCR_LETTER_PDF.pltcfg PENTABLE:HDR_Permit-Dwg.tbl
USER:CWOLFE DATE:8/5/2026 TIME:2:20:05 PM
FILE:CCR_Permit-Dwg_30A.dgn

IMPACTS THIS SHEET

WETLAND CLEARING IMPACTS = 0 SF (0.00 AC)
WETLAND FILL IMPACTS = 0 SF (0.00 AC)

STREAM IMPACTS = 128 LF (1,154 SF) (0.03 AC)
TRIB 22 = 128 LF (1,154 SF) (0.03 AC)

STREAM RELOCATIONS = 0 LF (0 SF) (0.00 AC)
EXCAVATION IMPACTS = 0 SF (0.00 AC)
DET AREA 49

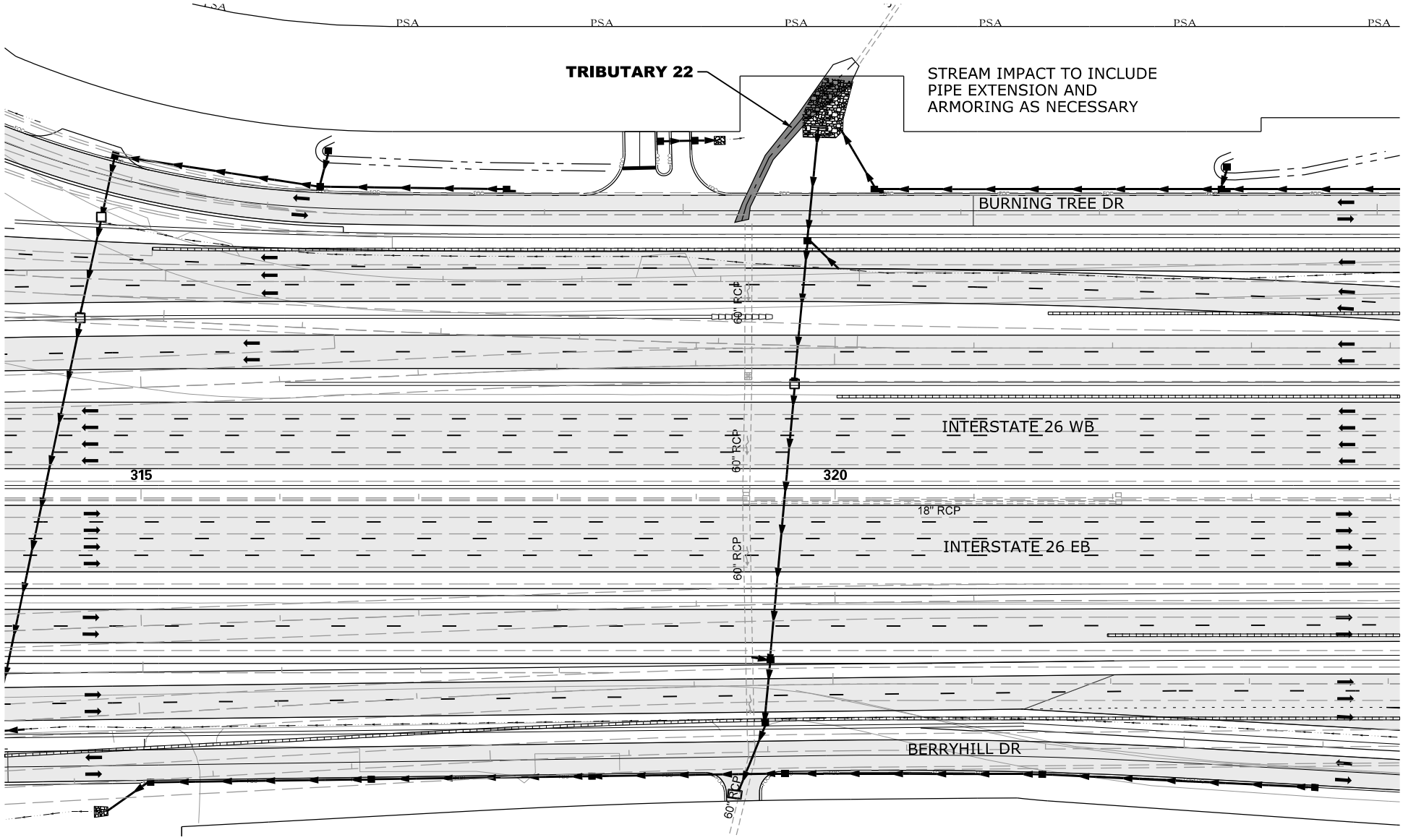

N

0 100
GRAPHIC SCALE

LEGEND

- EXCAVATION IMPACT
- WETLAND
- MODIFIED DESIGN
- PERMITTED DESIGN
- IMPACTED STREAM
- PERMANENT FILL IMPACT
- CLEARING IMPACT
- RELOCATED DITCH
- PERMIT BOUNDARY
- PROJECT STUDY AREA
- PROP MEDIAN BARRIER WALL
- EXISTING ROAD
- EXISTING RAILROAD

CAROLINA CROSSROADS
PROJECT ID NO. P027662
RICHLAND COUNTY, SC
LEXINGTON COUNTY, SC
APPLICATION BY SCDOT
REVISED AUGUST 6, 2026

SCDOT
South Carolina Department of Transportation

TRIBUTARY 22

PLOT DRIVER: CCR_LETTER_PDF.pltcfg PENTABLE: HDR_Permit-Dwg.tbl
USER: CWOLFE DATE: 8/5/2026 TIME: 2:20:30 PM
FILE: CCR_Permit-Dwg_31.dgn

IMPACTS THIS SHEET

WETLAND CLEARING IMPACTS = 0 SF (0.00 AC)
WETLAND FILL IMPACTS = 0 SF (0.00 AC)

STREAM IMPACTS = 483 LF (2,384 SF) (0.06 AC)
TRIB 41 = 337 LF (2,022 SF) (0.05 AC)
TRIB 42 = 146 LF (362 SF) (0.01 AC)

STREAM RELOCATIONS = 0 LF (0 SF) (0.00 AC)
EXCAVATION IMPACTS = 0 SF (0.00 AC)

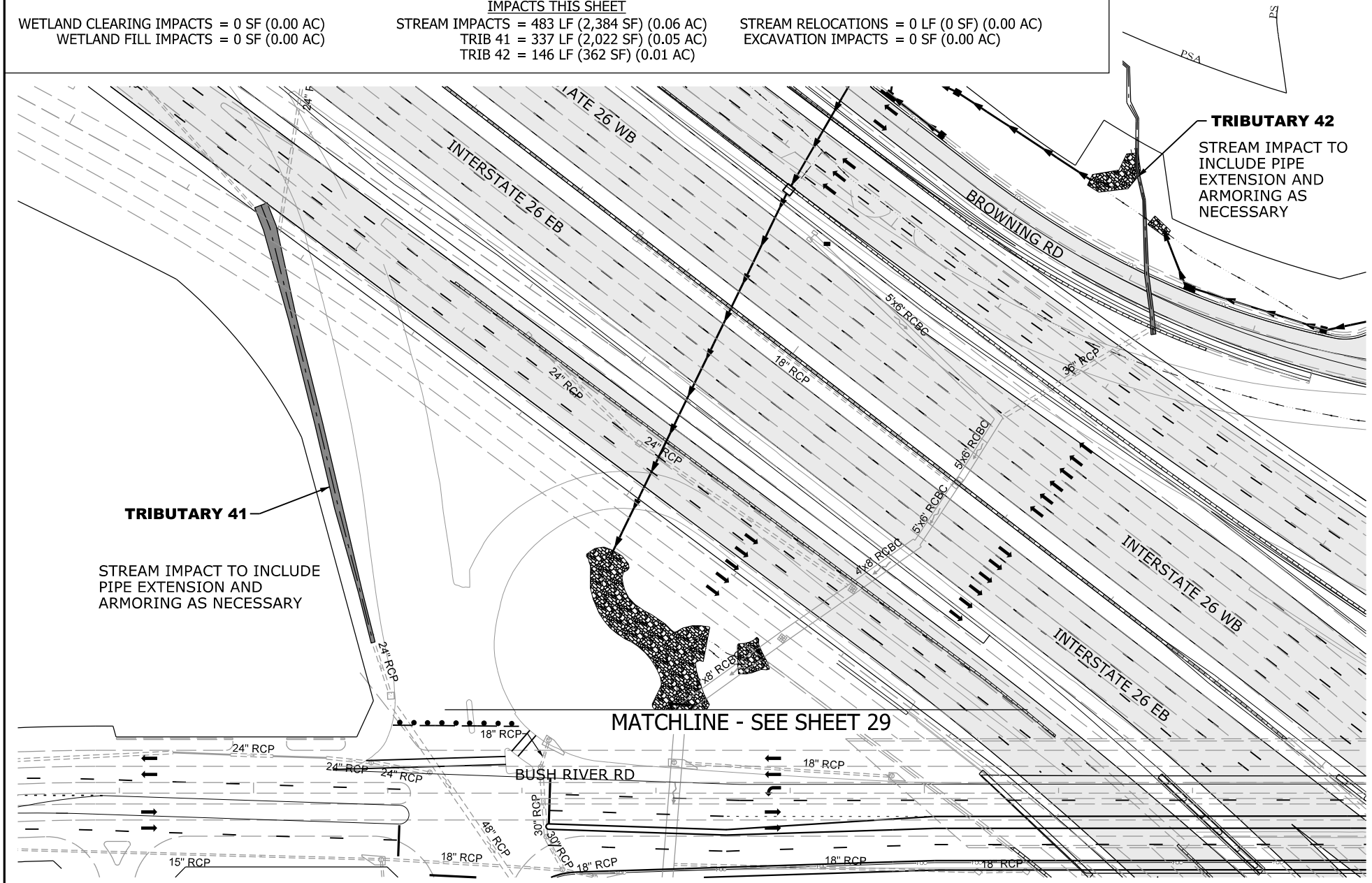

N

0 100

GRAPHIC SCALE

LEGEND

- EXCAVATION IMPACT
- WETLAND
- MODIFIED DESIGN
- PERMITTED DESIGN
- IMPACTED STREAM
- PERMANENT FILL IMPACT
- CLEARING IMPACT
- RELOCATED DITCH
- PERMIT BOUNDARY
- PROJECT STUDY AREA PSA
- PROP MEDIAN BARRIER WALL
- EXISTING ROAD
- EXISTING RAILROAD

CAROLINA CROSSROADS
PROJECT ID NO. P027662
RICHLAND COUNTY, SC
LEXINGTON COUNTY, SC
APPLICATION BY SCDOT
REVISED AUGUST 6, 2026

SCDOT
South Carolina Department of Transportation

TRIBUTARY 41 & 42

SHEET 32 OF 78

PLOT DRIVER:CCR_LETTER_PDF.pltcfg PENTABLE:HDR_Permit-Dwg.tbl
USER:CWOLFE DATE:8/5/2026 TIME:2:20:44 PM
FILE:CCR_Permit-Dwg_32.dgn

IMPACTS THIS SHEET

WETLAND CLEARING IMPACTS = 0 SF (0.00 AC)
WETLAND FILL IMPACTS = 0 SF (0.00 AC)

STREAM IMPACTS = 164 LF (742 SF) (0.02 AC)
TRIB 42 = 164 LF (742 SF) (0.02 AC)

STREAM RELOCATIONS = 0 LF (0 SF) (0.00 AC)
EXCAVATION IMPACTS = 0 SF (0.00 AC)

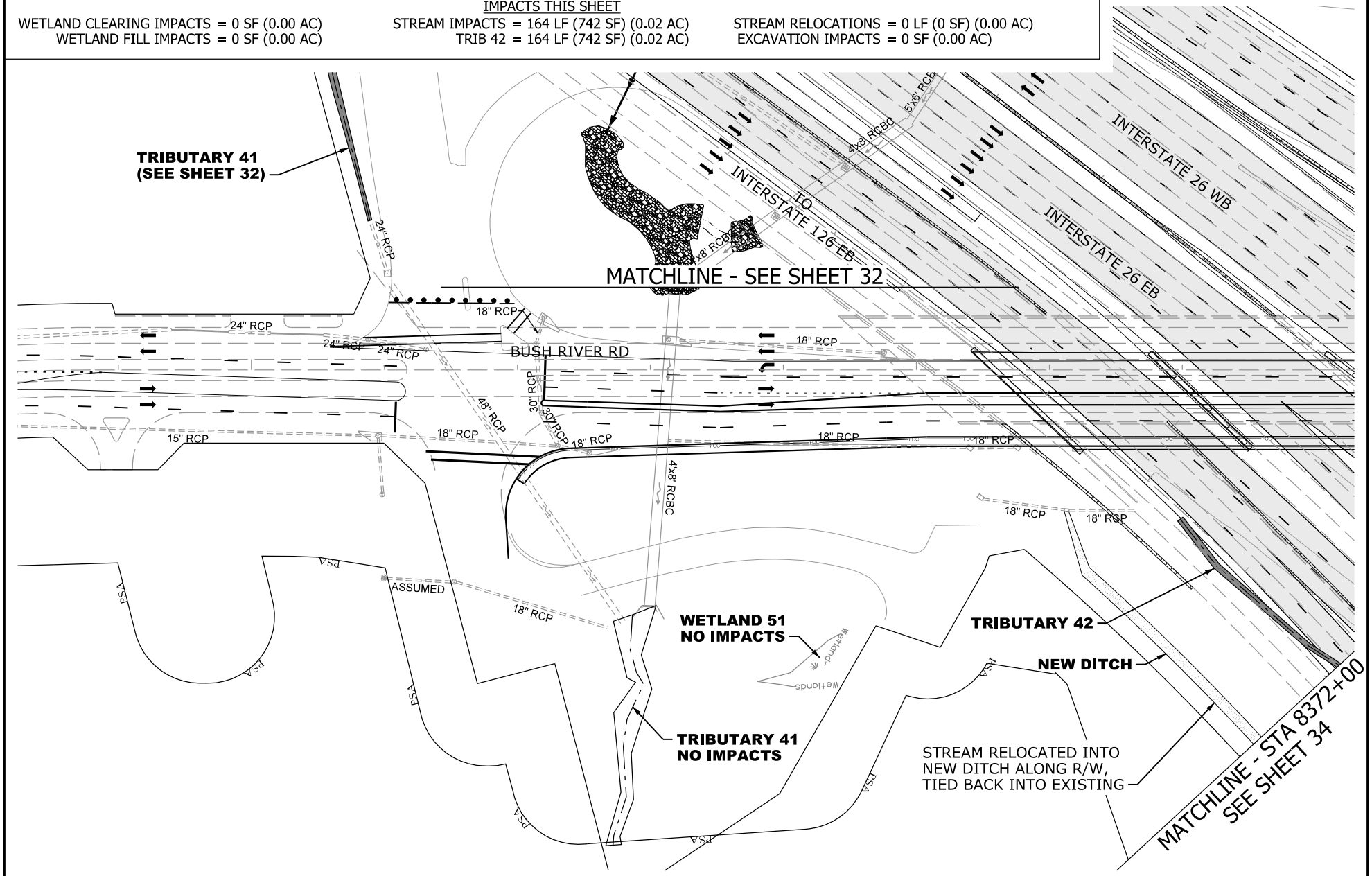

N

0 100

GRAPHIC SCALE

LEGEND

- EXCAVATION IMPACT
- WETLAND
- MODIFIED DESIGN
- PERMITTED DESIGN
- IMPACTED STREAM
- PERMANENT FILL IMPACT
- CLEARING IMPACT
- RELOCATED DITCH
- PERMIT BOUNDARY
- PROJECT STUDY AREA PSA
- PROP MEDIAN BARRIER WALL
- EXISTING ROAD
- EXISTING RAILROAD

CAROLINA CROSSROADS
PROJECT ID NO. P027662
RICHLAND COUNTY, SC
LEXINGTON COUNTY, SC
APPLICATION BY SCDOT
REVISED AUGUST 6, 2026

SCDOT
South Carolina Department of Transportation

TRIBUTARY 42

SHEET 33 OF 78

PLOT DRIVER:CCR_LETTER_PDF.pltcfg PENTABLE:HDR_Permit-Dwg.tbl
USER:CWOLFE DATE:8/5/2026 TIME:2:20:59 PM
FILE:CCR_Permit-Dwg_33.dgn

IMPACTS THIS SHEET

WETLAND CLEARING IMPACTS = 0 SF (0.00 AC)
WETLAND FILL IMPACTS = 2,024 SF (0.05 AC)
WETLAND 20 = 2,024 SF (0.05 AC)

STREAM IMPACTS = 837 LF (7,858 SF) (0.19 AC)
TRIB 42 = 512 LF (1,831 SF) (0.05 AC)
TRIB 43 = 325 LF (6,027 SF) (0.14 AC)

STREAM RELOCATIONS = 0 LF (0 SF) (0.00 AC)
EXCAVATION IMPACTS = 6213 SF (0.15 AC)
DET AREA 49 = 6213 SF (0.15 AC)

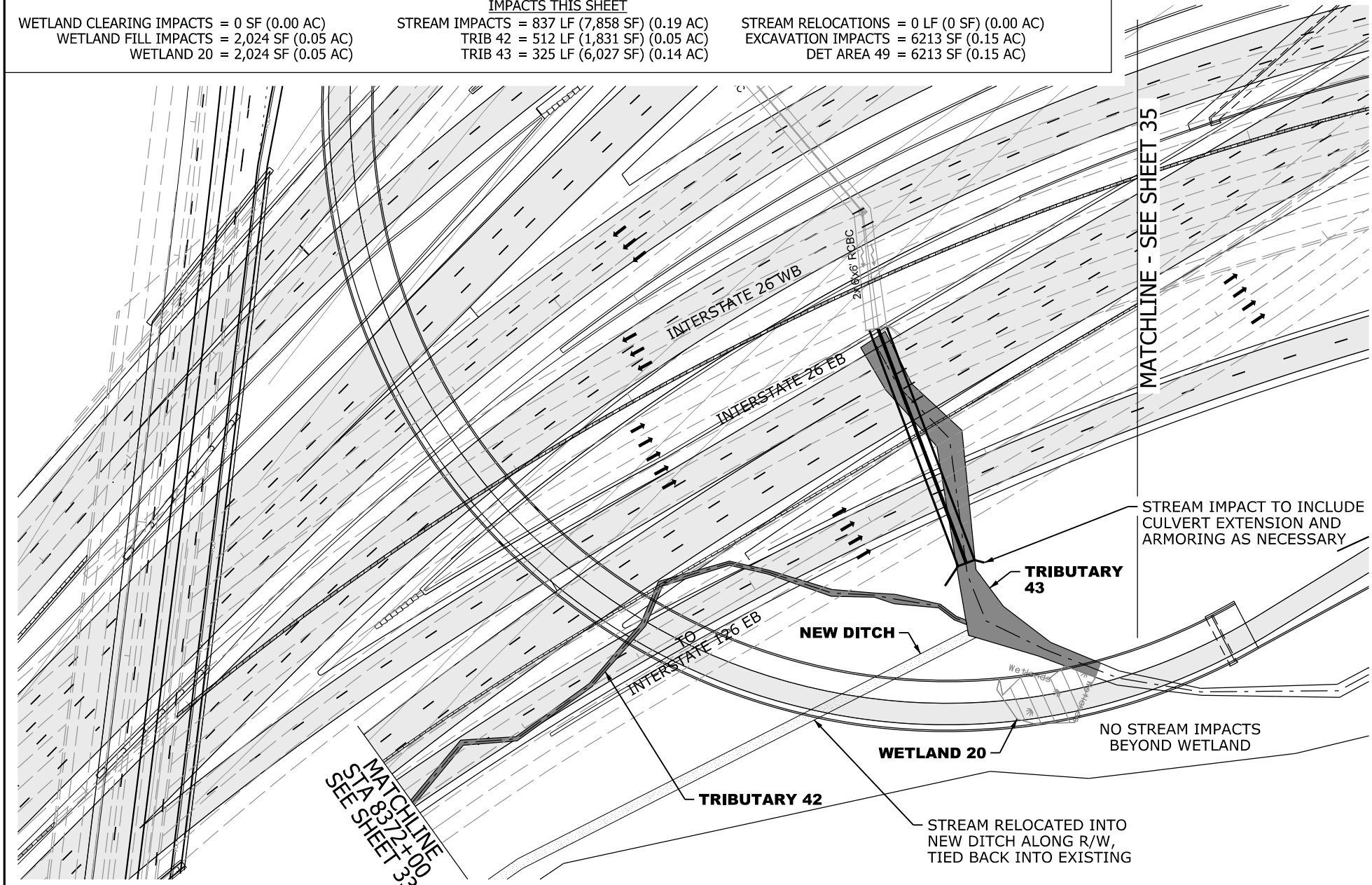

N

0 100

GRAPHIC SCALE

LEGEND

- EXCAVATION IMPACT
- WETLAND
- MODIFIED DESIGN
- PERMITTED DESIGN
- IMPACTED STREAM
- PERMANENT FILL IMPACT
- CLEARING IMPACT
- RELOCATED DITCH
- PERMIT BOUNDARY
- PROJECT STUDY AREA PSA
- PROP MEDIAN BARRIER WALL
- EXISTING ROAD
- EXISTING RAILROAD

CAROLINA CROSSROADS
PROJECT ID NO. P027662
RICHLAND COUNTY, SC
LEXINGTON COUNTY, SC
APPLICATION BY SCDOT
REVISED AUGUST 6, 2026

South Carolina Department of Transportation

TRIBUTARY 42, 43
WETLAND 20

SHEET 34 OF 78

PLOT DRIVER:CCR_LETTER_PDF.pltcfg PENTABLE:HDR_Permit-Dwg.tbl
USER:CWOLFE DATE:8/5/2026 TIME:2:26:4 PM
FILE:CCR_Permit-Dwg_34.dgn

IMPACTS THIS SHEET

WETLAND CLEARING IMPACTS = 0 SF (0.00 AC)
WETLAND 21 = 0 SF (0.00 AC)
WETLAND FILL IMPACTS = 8,676 SF (0.20 AC)
WETLAND 21 = 8,676 SF (0.20 AC)

STREAM IMPACTS = 462 LF (4,437 SF) (0.10 AC)
TRIBUTARY 43 = 462 LF (4,437 SF) (0.10 AC)

STREAM RELOCATIONS = 0 LF (0 SF) (0.00 AC)
EXCAVATION IMPACTS = 0 SF (0.00 AC)

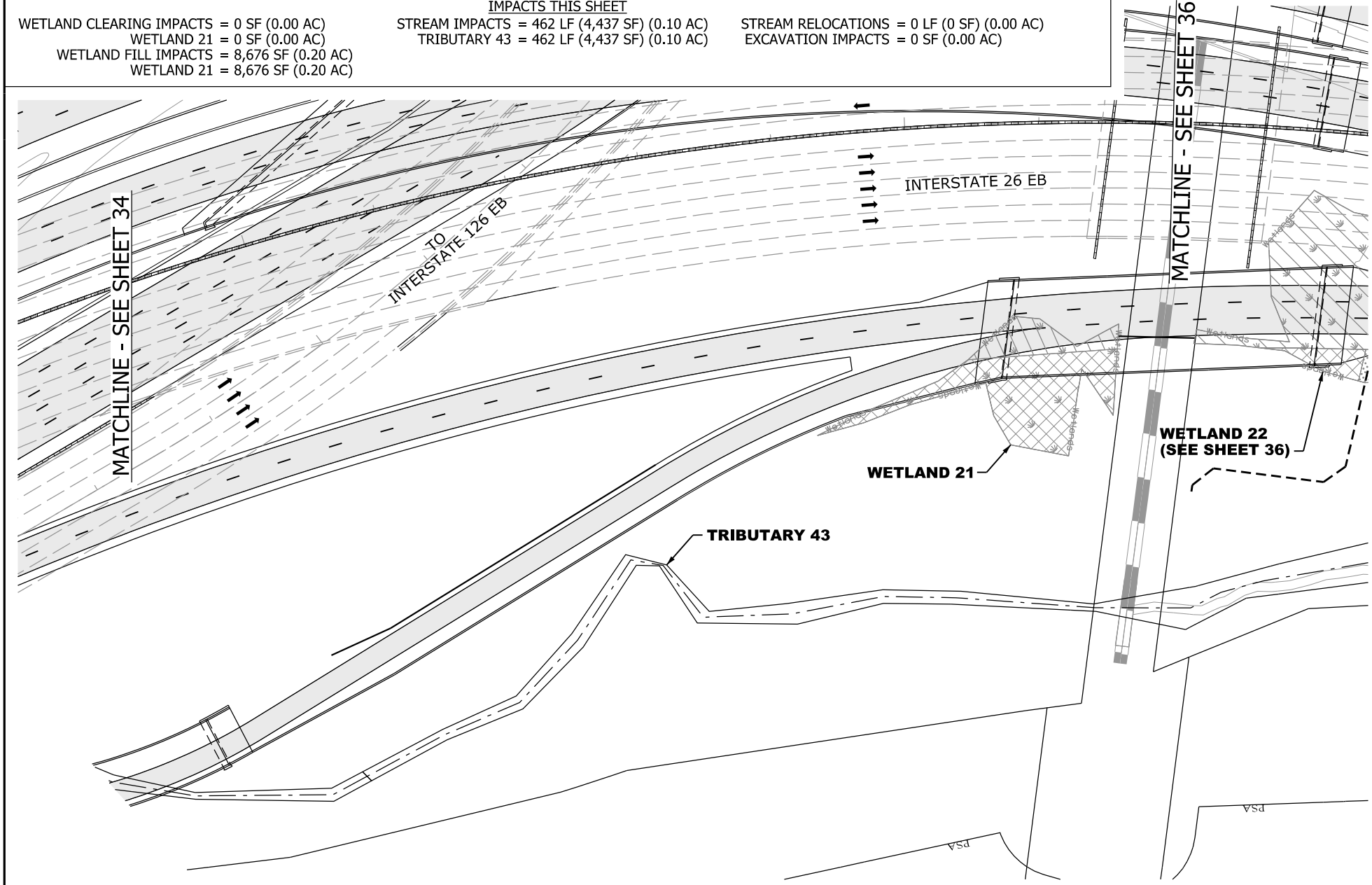

N

0 100

GRAPHIC SCALE

LEGEND

- EXCAVATION IMPACT
- WETLAND
- MODIFIED DESIGN
- PERMITTED DESIGN
- IMPACTED STREAM
- PERMANENT FILL IMPACT
- CLEARING IMPACT
- RELOCATED DITCH
- PERMIT BOUNDARY
- PROJECT STUDY AREA PSA
- PROP MEDIAN BARRIER WALL
- EXISTING ROAD
- EXISTING RAILROAD

CAROLINA CROSSROADS
PROJECT ID NO. P027662
RICHLAND COUNTY, SC
LEXINGTON COUNTY, SC
APPLICATION BY SCDOT
REVISED AUGUST 6, 2026

South Carolina Department of Transportation

WETLAND 21

SHEET 35 OF 78

PLOT DRIVER:CCR_LETTER_PDF.pltcfg PENTABLE:HDR_Permit-Dwg.tbl
USER:CWOLFE DATE:8/5/2026 TIME:2:2h:30 PM
FILE:CCR_Permit-Dwg_35.dgn

IMPACTS THIS SHEET

WETLAND CLEARING IMPACTS = 4,083 SF (0.10 AC)
WETLAND 22 = 4,083 SF (0.10 AC)
WETLAND FILL IMPACTS = 20,881 SF (0.48 AC)
WETLAND 22 = 20,881 SF (0.48 AC)
STREAM IMPACTS = 0 LF (0 SF) (0.00 AC)
STREAM RELOCATIONS = 0 LF (0 SF) (0.00 AC)
EXCAVATION IMPACTS = 0 SF (0.00 AC)
TRENCH & BACKFILL IMPACTS = 250 SF (0.01 AC)
WETLAND 22 IMPACTS = 250 SF (0.01 AC)

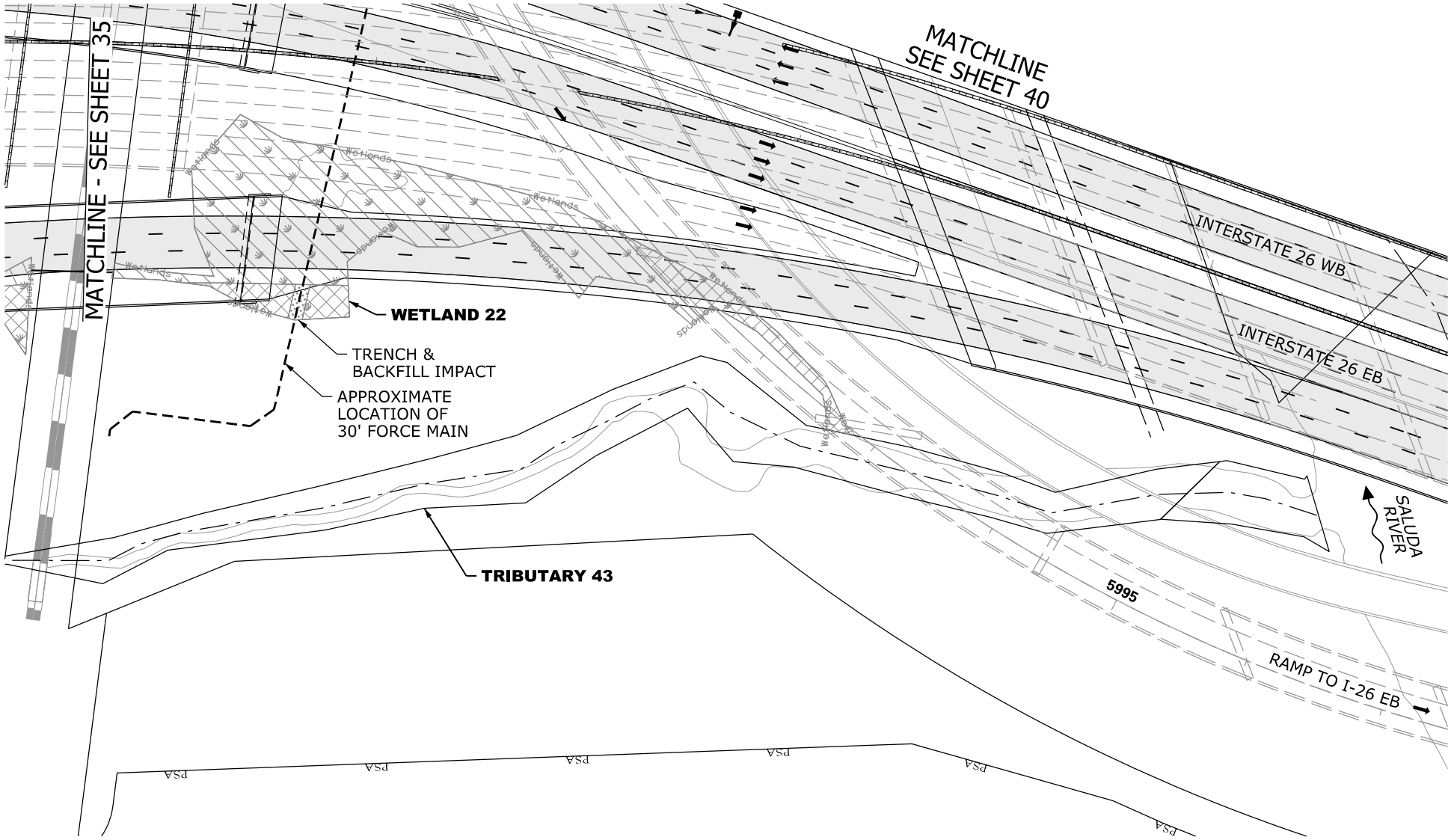

N

0 100

GRAPHIC SCALE

LEGEND

- TRENCH & BACKFILL IMPACT
- EXCAVATION IMPACT
- WETLAND
- MODIFIED DESIGN
- PERMITTED DESIGN
- IMPACTED STREAM
- PERMANENT FILL IMPACT
- CLEARING IMPACT
- RELOCATED DITCH
- PERMIT BOUNDARY
- PROJECT STUDY AREA PSA
- PROP MEDIAN BARRIER WALL
- EXISTING ROAD
- EXISTING RAILROAD

CAROLINA CROSSROADS
PROJECT ID NO. P027662
RICHLAND COUNTY, SC
LEXINGTON COUNTY, SC
APPLICATION BY SCDOT
REVISED AUGUST 6, 2026

South Carolina Department of Transportation

WETLAND 22

SHEET 36 OF 78

PLOT DRIVER:CCR_LETTER_PDF.pltcfg PENTABLE:HDR_Permit-Dwg.tbl
USER:CWOLFE DATE:8/5/2026 TIME:2:22:04 PM
FILE:CCR_Permit-Dwg_36.dgn

IMPACTS - THIS SHEET

WETLAND FILL IMPACTS = 2,055 SF (0.06 AC)
WETLAND 33 = 923 SF (0.02 AC)
WETLAND 34 = 1,132 SF (0.04 AC)

STREAM IMPACTS = 796 LF (3,717 SF) (0.10 AC)
TRIBUTARY 50 = 49 LF (265 SF) (0.01 AC)
TRIBUTARY 50 = 712 LF (3,358 SF) (0.08 AC)
TRIBUTARY 52 = 35 LF (94 SF) (0.01 AC)

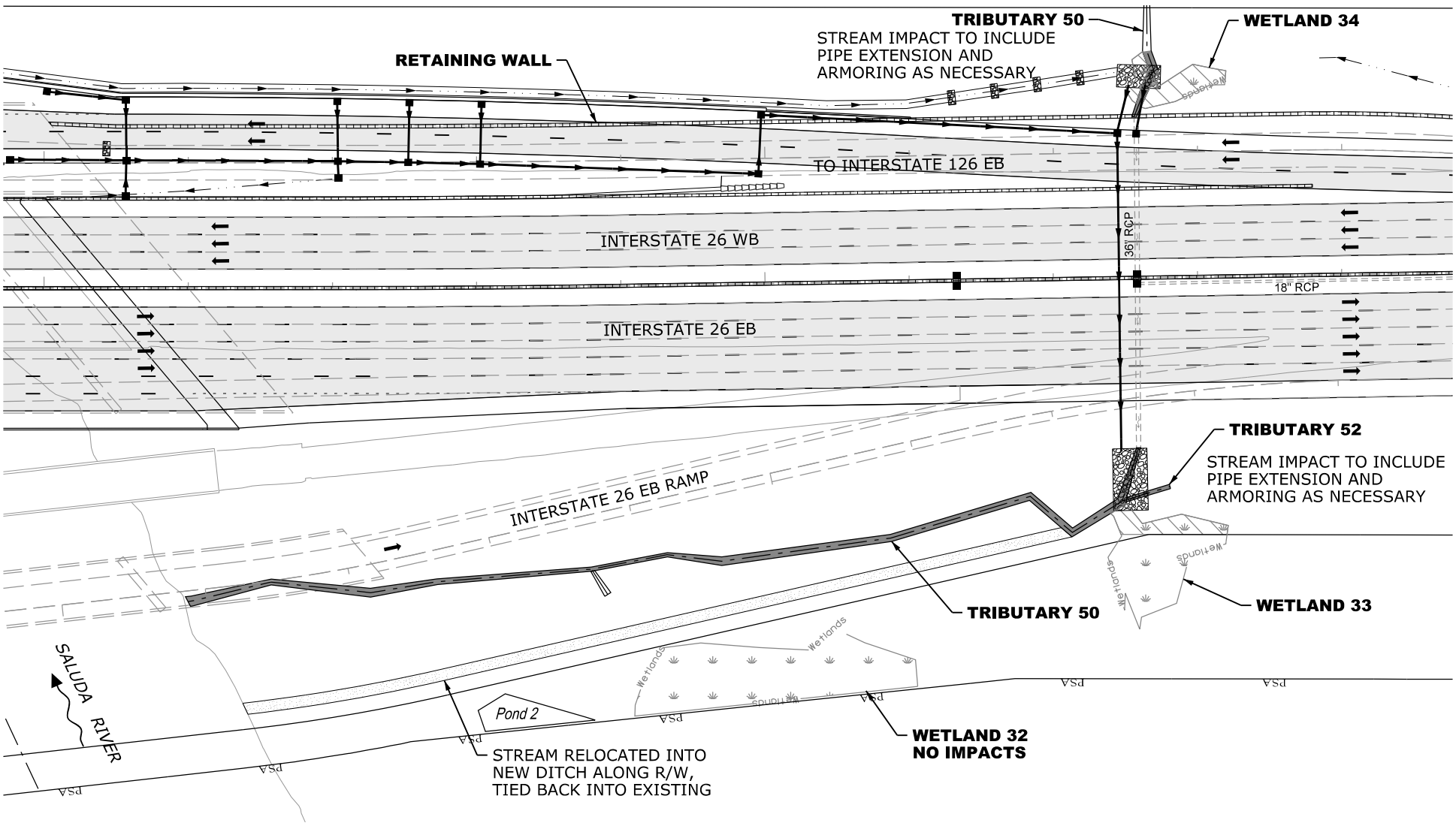

N

0 100

GRAPHIC SCALE

LEGEND

- EXCAVATION IMPACT
- WETLAND
- MODIFIED DESIGN
- PERMITTED DESIGN
- IMPACTED STREAM
- PERMANENT FILL IMPACT
- CLEARING IMPACT
- RELOCATED DITCH
- PERMIT BOUNDARY
- PROJECT STUDY AREA PSA
- PROP MEDIAN BARRIER WALL
- EXISTING ROAD
- EXISTING RAILROAD

CAROLINA CROSSROADS
PROJECT ID NO. P027662
RICHLAND COUNTY, SC
LEXINGTON COUNTY, SC
APPLICATION BY SCDOT
REVISED AUGUST 6, 2026

SCDOT
South Carolina Department of Transportation

TRIBUTARY 50
WETLAND 33, 34

SHEET 37 OF 78

PLOT DRIVER:CCR_LETTER_PDF.pltcfg PENTABLE:HDR_Permit-Dwg.tbl
USER:CWOLFE DATE:8/5/2026 TIME:2:22:19 PM
FILE:CCR_Permit-Dwg_37.dgn

IMPACTS - THIS SHEET
WETLAND CLEARING IMPACTS = 0 SF (0.00 AC)
WETLAND FILL IMPACTS = 0 SF (0.00 AC)

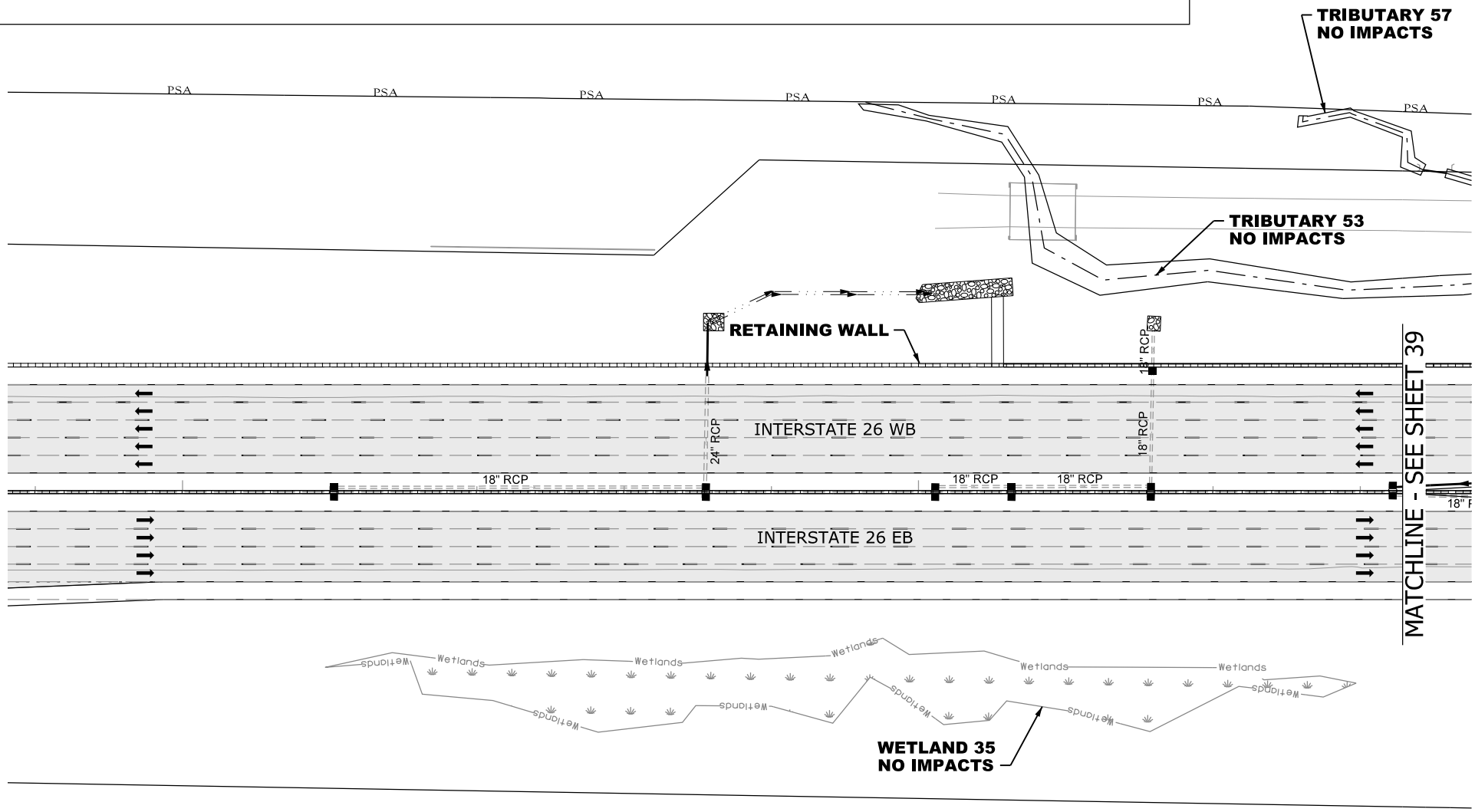

N

0 100

GRAPHIC SCALE

LEGEND

- EXCAVATION IMPACT
- WETLAND
- MODIFIED DESIGN
- PERMITTED DESIGN
- IMPACTED STREAM
- PERMANENT FILL IMPACT
- CLEARING IMPACT
- RELOCATED DITCH
- PERMIT BOUNDARY
- PROJECT STUDY AREA
- PSA
- PROP MEDIAN BARRIER WALL
- EXISTING ROAD
- EXISTING RAILROAD

CAROLINA CROSSROADS
PROJECT ID NO. P027662
RICHLAND COUNTY, SC
LEXINGTON COUNTY, SC
APPLICATION BY SCDOT
REVISED AUGUST 6, 2026

SCDOT
South Carolina Department of Transportation

TRIBUTARY 53 & 57
WETLAND 35

SHEET 38 OF 78

PLOT DRIVER:CCR_LETTER_PDF.pltcfg PENTABLE:HDR_Permit-Dwg.tbl
USER:CWOLFE DATE:8/5/2026 TIME:2:22:34 PM
FILE:CCR_Permit-Dwg_38.dgn

IMPACTS - THIS SHEET

STREAM INPACTS = 115 LF (2,215 SF) (0.05 AC)

TRIBUTARY 53 = 115 LF (2,215 SF) (0.05 AC)

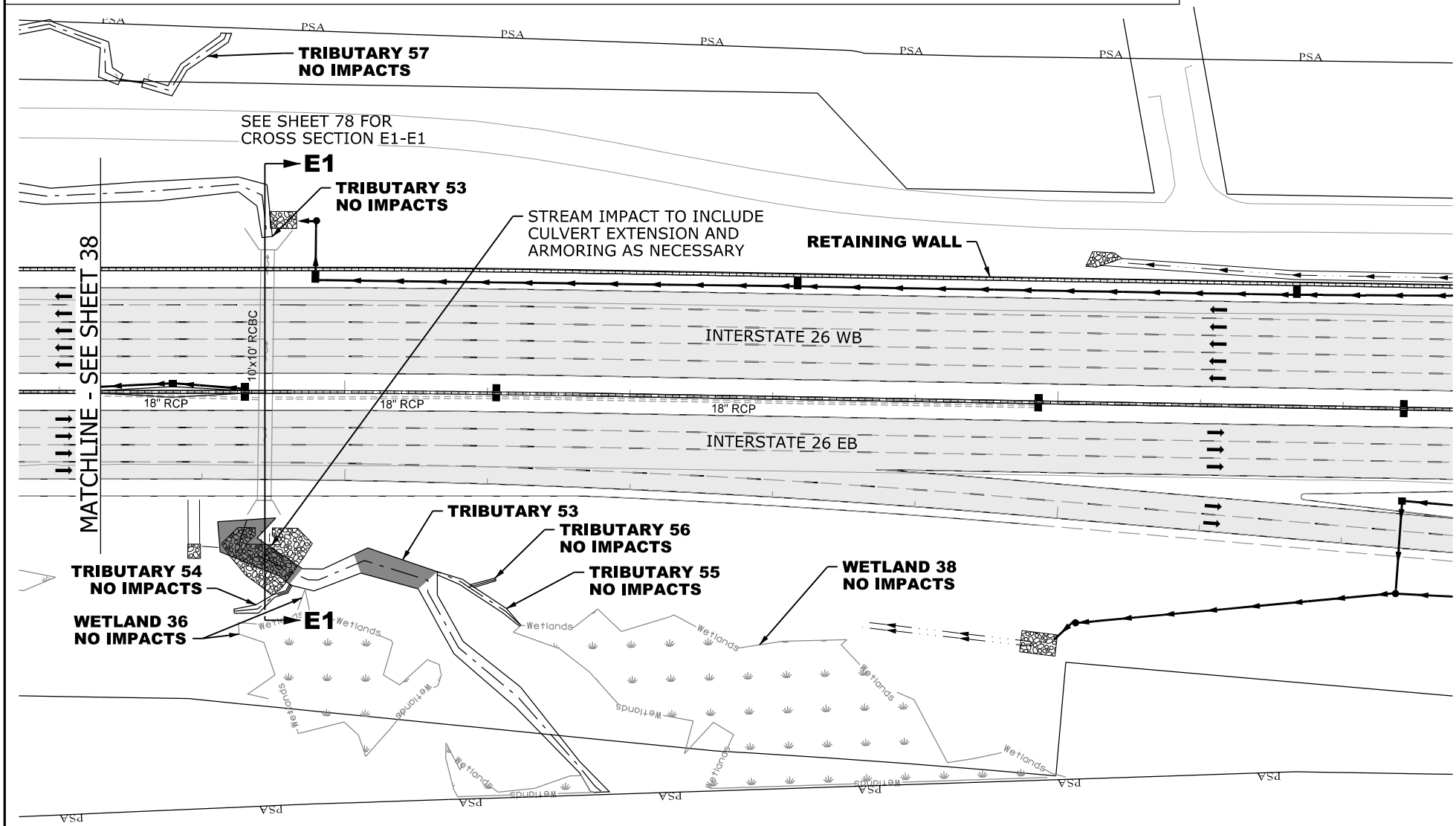

N

0 100

GRAPHIC SCALE

LEGEND

- EXCAVATION IMPACT
- WETLAND
- MODIFIED DESIGN
- PERMITTED DESIGN
- IMPACTED STREAM
- PERMANENT FILL IMPACT
- CLEARING IMPACT
- RELOCATED DITCH
- PERMIT BOUNDARY
- PROJECT STUDY AREA PSA
- PROP MEDIAN BARRIER WALL
- EXISTING ROAD
- EXISTING RAILROAD

CAROLINA CROSSROADS
PROJECT ID NO. P027662
RICHLAND COUNTY, SC
LEXINGTON COUNTY, SC
APPLICATION BY SCDOT
REVISED AUGUST 6, 2026

South Carolina Department of Transportation

TRIBUTARY 53-56
WETLAND 36, 38

SHEET 39 OF 78

PLOT DRIVER:CCR_LETTER_PDF.pltcfg PENTABLE:HDR_Permit-Dwg.tbl
USER:CWOLFE DATE:8/5/2026 TIME:2:22:50 PM
FILE:CCR_Permit-Dwg_39.dgn

IMPACTS - THIS SHEET

WETLAND CLEARING IMPACTS = 11,884 SF (0.27 AC)
WETLAND 23 = 8,254 SF (0.19 AC)
WETLAND 24 = 3,630 SF (0.08 AC)

WETLAND FILL IMPACTS = 27,809 SF (0.64 AC)
WETLAND 23 IMPACTS = 27,809 SF (0.64 AC)

TRENCH & BACKFILL IMPACTS = 1,790 SF (0.04 AC)
WETLAND 23 IMPACTS = 360 SF (0.01 AC)
WETLAND 24 IMPACTS = 1,430 SF (0.03 AC)

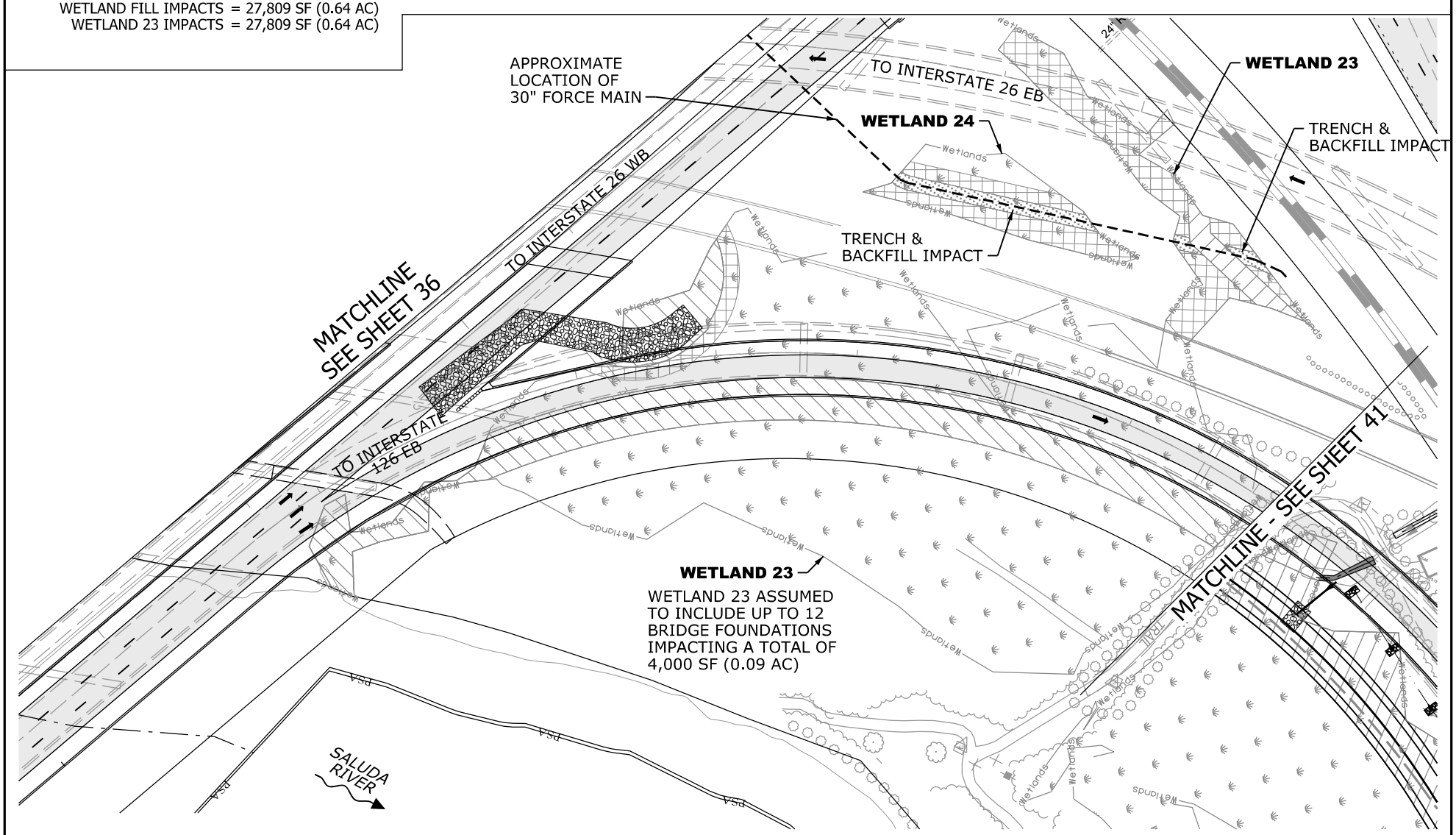

N

0 100

GRAPHIC SCALE

LEGEND

- TRENCH & BACKFILL IMPACT
- EXCAVATION IMPACT
- WETLAND
- MODIFIED DESIGN
- PERMITTED DESIGN
- IMPACTED STREAM
- PERMANENT FILL IMPACT
- CLEARING IMPACT
- RELOCATED DITCH
- PERMIT BOUNDARY
- PROJECT STUDY AREA (PSA)
- PROP MEDIAN BARRIER WALL
- EXISTING ROAD
- EXISTING RAILROAD

CAROLINA CROSSROADS
PROJECT ID NO. P027662
RICHLAND COUNTY, SC
LEXINGTON COUNTY, SC
APPLICATION BY SCDOT
REVISED AUGUST 6, 2026

SCDOT
South Carolina Department of Transportation

WETLAND 23 & 24

SHEET 40 OF 78

PLOT DRIVER:CCR_LETTER.PDF.pltcfg PENTABLE:HDR_Permit-Dwg.tbl
USER:CWOLFE DATE:8/5/2026 TIME:2:23:06 PM
FILE:CCR_Permit-Dwg_40.dgn

IMPACTS - THIS SHEET
WETLAND CLEARING IMPACTS = 4,501 SF (0.10 AC)
WETLAND 26 = 4,501 SF (0.10 AC)

WETLAND FILL IMPACTS = 14,941 SF (0.34 AC)
WETLAND 25 = 14,462 SF (0.33 AC)
WETLAND 26 = 487 SF (0.01 AC)
STREAM IMPACTS = 164 LF (678 SF) (0.02 AC)
TRIBUTARY 44 = 164 LF (678 SF) (0.02 AC)

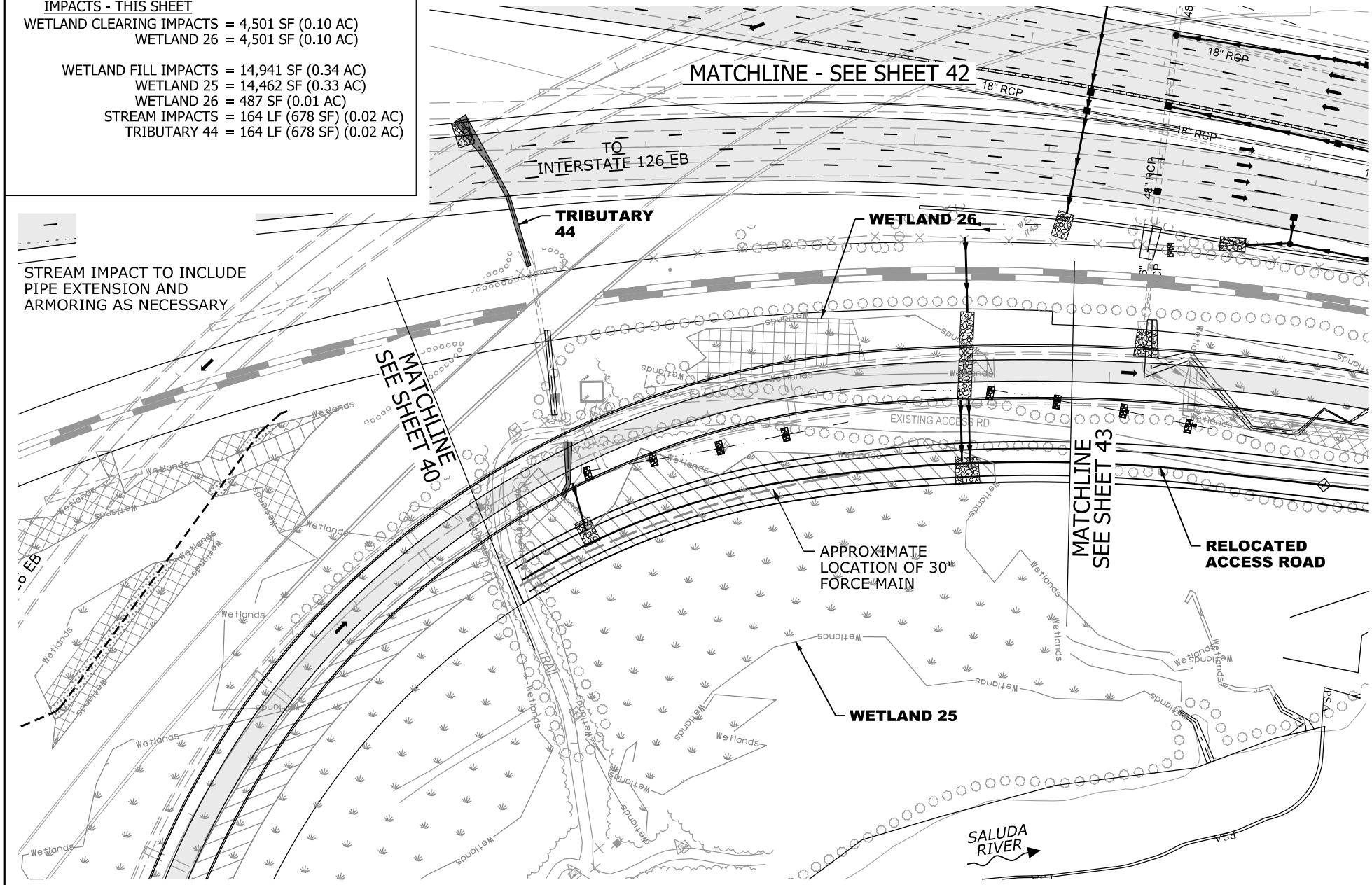

N

0 100

GRAPHIC SCALE

LEGEND

- EXCAVATION IMPACT
- WETLAND
- MODIFIED DESIGN
- PERMITTED DESIGN
- IMPACTED STREAM
- PERMANENT FILL IMPACT
- CLEARING IMPACT
- RELOCATED DITCH
- PERMIT BOUNDARY
- PROJECT STUDY AREA PSA
- PROP MEDIAN BARRIER WALL
- EXISTING ROAD
- EXISTING RAILROAD

CAROLINA CROSSROADS
PROJECT ID NO. P027662
RICHLAND COUNTY, SC
LEXINGTON COUNTY, SC
APPLICATION BY SCDOT
REVISED AUGUST 6, 2026

SCDOT
South Carolina Department of Transportation

WETLAND 25 & 26

SHEET 41 OF 78

PLOT DRIVER:CCR_LETTER_PDF.pltcfg PENTABLE:HDR_Permit-Dwg.tbl
USER:CWOLFE DATE:8/5/2026 TIME:2:23:22 PM
FILE:CCR_Permit-Dwg_4.dgn

IMPACTS - THIS SHEET

WETLAND FILL IMPACTS = 2,502 SF (0.06 AC)
WETLAND 28 = 2,502 SF (0.06 AC)

STREAM IMPACTS = 165 LF (566 SF) (0.01 AC)
TRIBUTARY 45 = 165 LF (566 SF) (0.01 AC)

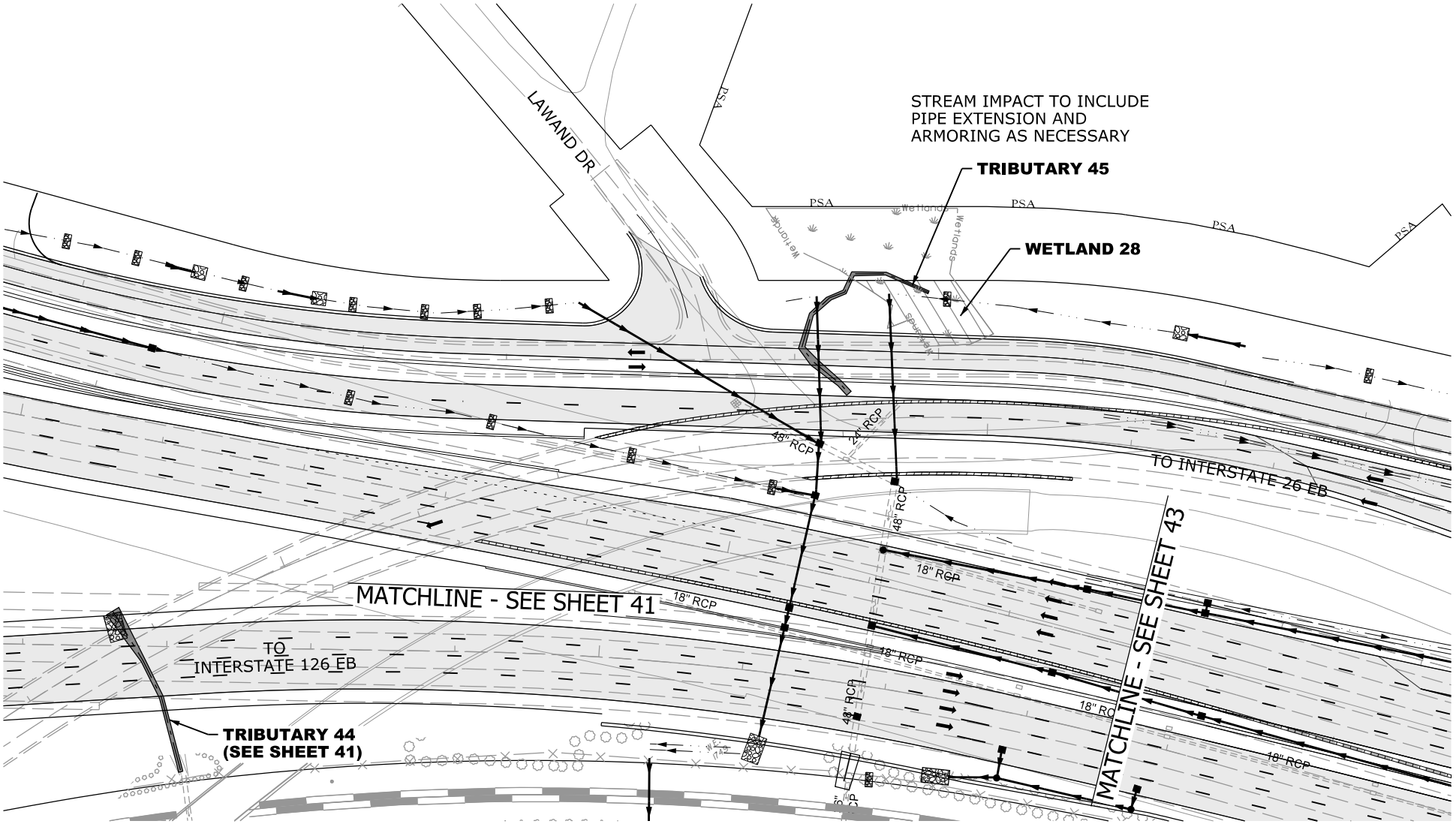

N

0 100

GRAPHIC SCALE

LEGEND

- EXCAVATION IMPACT
- WETLAND
- MODIFIED DESIGN
- PERMITTED DESIGN
- IMPACTED STREAM
- PERMANENT FILL IMPACT
- CLEARING IMPACT
- RELOCATED DITCH
- PERMIT BOUNDARY
- PROJECT STUDY AREA PSA
- PROP MEDIAN BARRIER WALL
- EXISTING ROAD
- EXISTING RAILROAD

CAROLINA CROSSROADS
PROJECT ID NO. P027662
RICHLAND COUNTY, SC
LEXINGTON COUNTY, SC
APPLICATION BY SCDOT
REVISED AUGUST 6, 2026

South Carolina Department of Transportation

TRIBUTARY 45
WETLAND 28

SHEET 42 OF 78

PLOT DRIVER:CCR_LETTER_PDF.pltcfg PENTABLE:HDR_Permit-Dwg.tbl
USER:CWOLFE DATE:8/5/2026 TIME:2:23:38 PM
FILE:CCR_Permit-Dwg_42.dgn

IMPACTS - THIS SHEET

WETLAND CLEARING IMPACTS = 3,214 SF (0.07 AC)
WETLAND 27 = 3,214 SF (0.07 AC)
WETLAND FILL IMPACTS = 3,240 SF (0.07 AC)
WETLAND 27 = 3,240 SF (0.07 AC)

STREAM IMPACTS = 164 LF (1,048 SF) (0.02 AC)
TRIBUTARY 45 = 84 LF (696 SF) (0.01 AC)
TRIBUTARY 46 = 80 LF (352 SF) (0.01 AC)

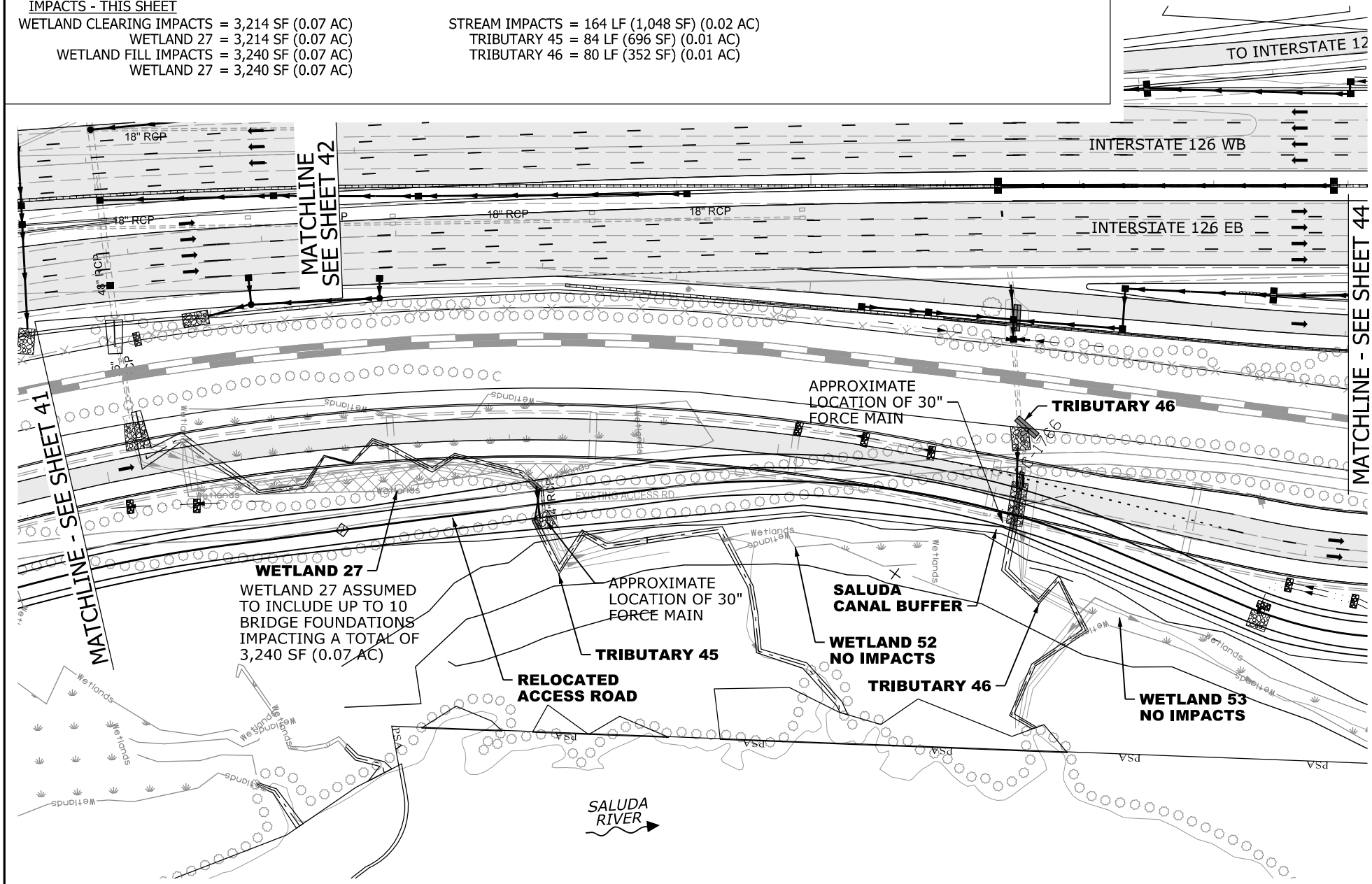

N

0 100

GRAPHIC SCALE

LEGEND

- EXCAVATION IMPACT
- WETLAND
- MODIFIED DESIGN
- PERMITTED DESIGN
- IMPACTED STREAM
- PERMANENT FILL IMPACT
- CLEARING IMPACT
- RELOCATED DITCH
- PERMIT BOUNDARY
- PROJECT STUDY AREA PSA
- PROP MEDIAN BARRIER WALL
- EXISTING ROAD
- EXISTING RAILROAD

CAROLINA CROSSROADS
PROJECT ID NO. P027662
RICHLAND COUNTY, SC
LEXINGTON COUNTY, SC
APPLICATION BY SCDOT
REVISED AUGUST 6, 2026

South Carolina Department of Transportation

TRIBUTARY 45
WETLAND 27, 52 & 53

SHEET 43 OF 78

PLOT DRIVER:CCR_LETTER_PDF.pltcfg PENTABLE:HDR_Permit-Dwg.tbl
USER:CWOLFE DATE:8/5/2026 TIME:2:23:54 PM
FILE:CCR_Permit-Dwg_43.dgn

IMPACTS - THIS SHEET
STREAM IMPACTS = 451 LF (7,171 SF) (0.16 AC)
TRIBUTARY 45 = 451 LF (7,171 SF) (0.16 AC)

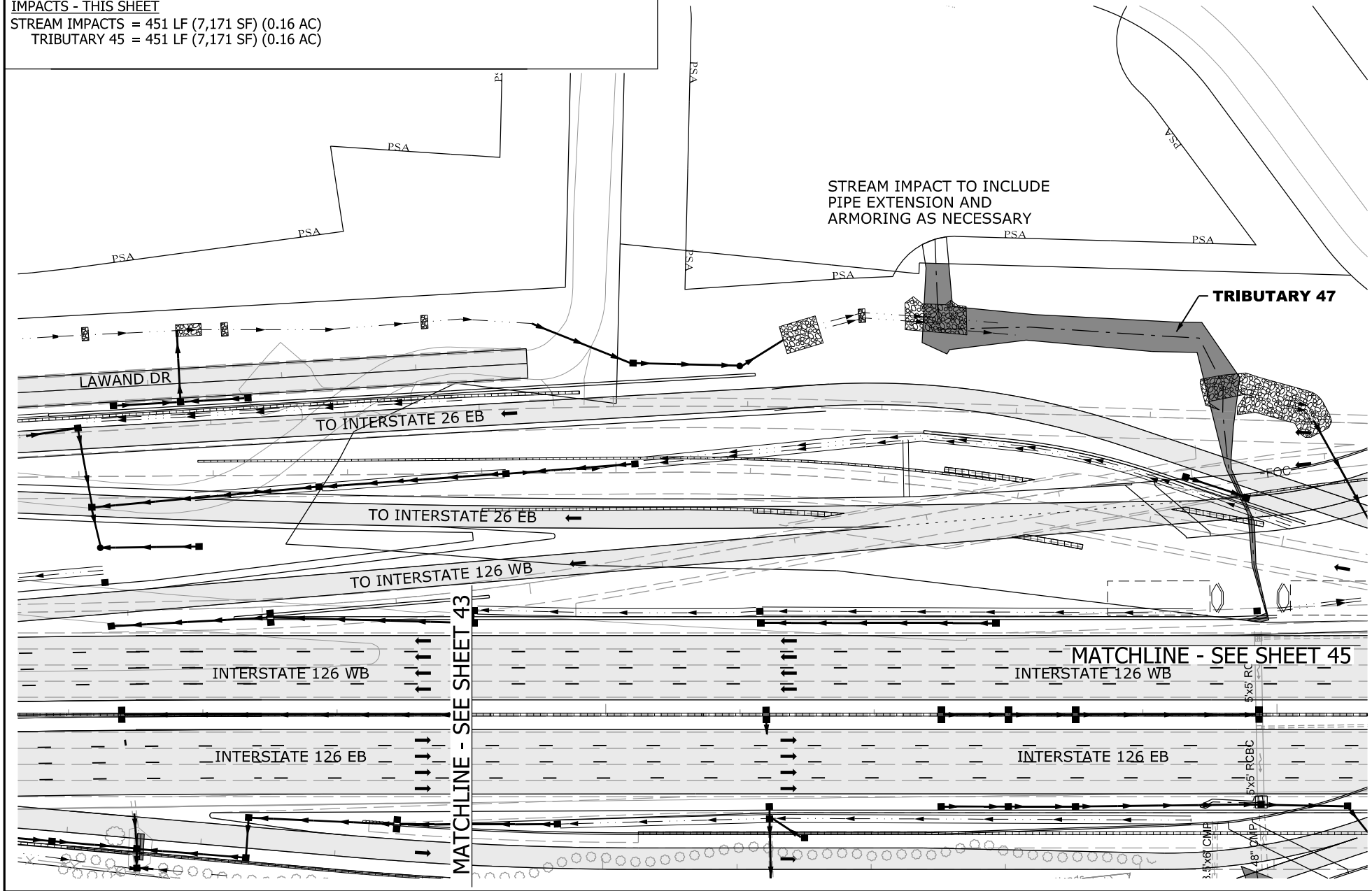

N

0 100
GRAPHIC SCALE

LEGEND

- EXCAVATION IMPACT
- WETLAND
- MODIFIED DESIGN
- PERMITTED DESIGN
- IMPACTED STREAM
- PERMANENT FILL IMPACT
- CLEARING IMPACT
- RELOCATED DITCH
- PERMIT BOUNDARY
- PROJECT STUDY AREA (PSA)
- PROP MEDIAN BARRIER WALL
- EXISTING ROAD
- EXISTING RAILROAD

CAROLINA CROSSROADS
PROJECT ID NO. P027662
RICHLAND COUNTY, SC
LEXINGTON COUNTY, SC
APPLICATION BY SCDOT
REVISED AUGUST 6, 2026

South Carolina Department of Transportation

TRIBUTARY 47

SHEET 44 OF 78

PLOT DRIVER:CCR_LETTER_PDF.pltcfg PENTABLE:HDR_Permit-Dwg.tbl
USER:CWOLFE DATE:8/5/2026 TIME:2:24:10 PM
FILE:CCR_Permit-Dwg_44.dgn

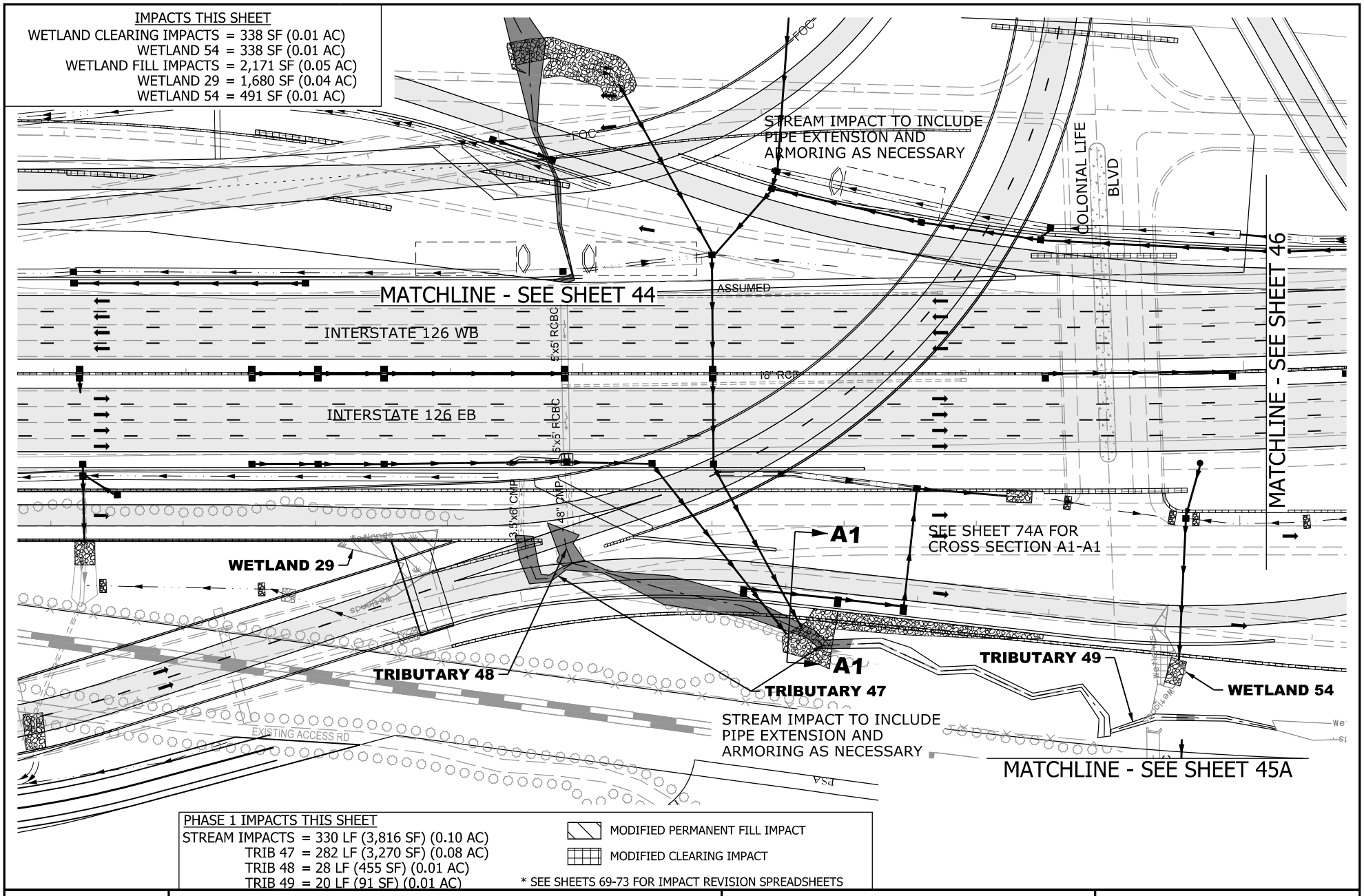
IMPACTS THIS SHEET
WETLAND CLEARING IMPACTS = 338 SF (0.01 AC)
WETLAND 54 = 338 SF (0.01 AC)
WETLAND FILL IMPACTS = 2,171 SF (0.05 AC)
WETLAND 29 = 1,680 SF (0.04 AC)
WETLAND 54 = 491 SF (0.01 AC)
STREAM IMPACT TO INCLUDE PIPE EXTENSION AND ARMORING AS NECESSARY
COLONIAL LIFE BLVD
MATCHLINE - SEE SHEET 46
MATCHLINE - SEE SHEET 44
ASSUMED
INTERSTATE 126 WB
INTERSTATE 126 EB
5'x5' RCBC
5'x5' RCBC
18" RCP
3.5'x6' CMP
48" CMP
A1
SEE SHEET 74A FOR CROSS SECTION A1-A1
WETLAND 29
TRIBUTARY 48
TRIBUTARY 47
TRIBUTARY 49
WETLAND 54
EXISTING ACCESS RD
STREAM IMPACT TO INCLUDE PIPE EXTENSION AND ARMORING AS NECESSARY
MATCHLINE - SEE SHEET 45A
PHASE 1 IMPACTS THIS SHEET
STREAM IMPACTS = 330 LF (3,816 SF) (0.10 AC)
TRIB 47 = 282 LF (3,270 SF) (0.08 AC)
TRIB 48 = 28 LF (455 SF) (0.01 AC)
TRIB 49 = 20 LF (91 SF) (0.01 AC)
MODIFIED PERMANENT FILL IMPACT
MODIFIED CLEARING IMPACT
* SEE SHEETS 69-73 FOR IMPACT REVISION SPREADSHEETS
N
0
100
GRAPHIC SCALE
LEGEND
EXCAVATION IMPACT
WETLAND
MODIFIED DESIGN
PERMITTED DESIGN
IMPACTED STREAM
PERMANENT FILL IMPACT
CLEARING IMPACT
RELOCATED DITCH
PERMIT BOUNDARY
PROJECT STUDY AREA
PSA
PROP MEDIAN BARRIER WALL
EXISTING ROAD
EXISTING RAILROAD
CAROLINA CROSSROADS
PROJECT ID NO. P027662
RICHLAND COUNTY, SC
LEXINGTON COUNTY, SC
APPLICATION BY SCDOT
REVISED AUGUST 6, 2026
SCDOT
South Carolina Department of Transportation
TRIBUTARY 47
WETLAND 29 & 54
SHEET 45 OF 78
PLOT DRIVER:CCR_LETTER_PDF.pltcfg PENTABLE:HDR_Permit-Dwg.tbl
USER:CWOLFE DATE:8/5/2026 TIME:2:24:24 PM
FILE:CCR_Permit-Dwg_45.dgn

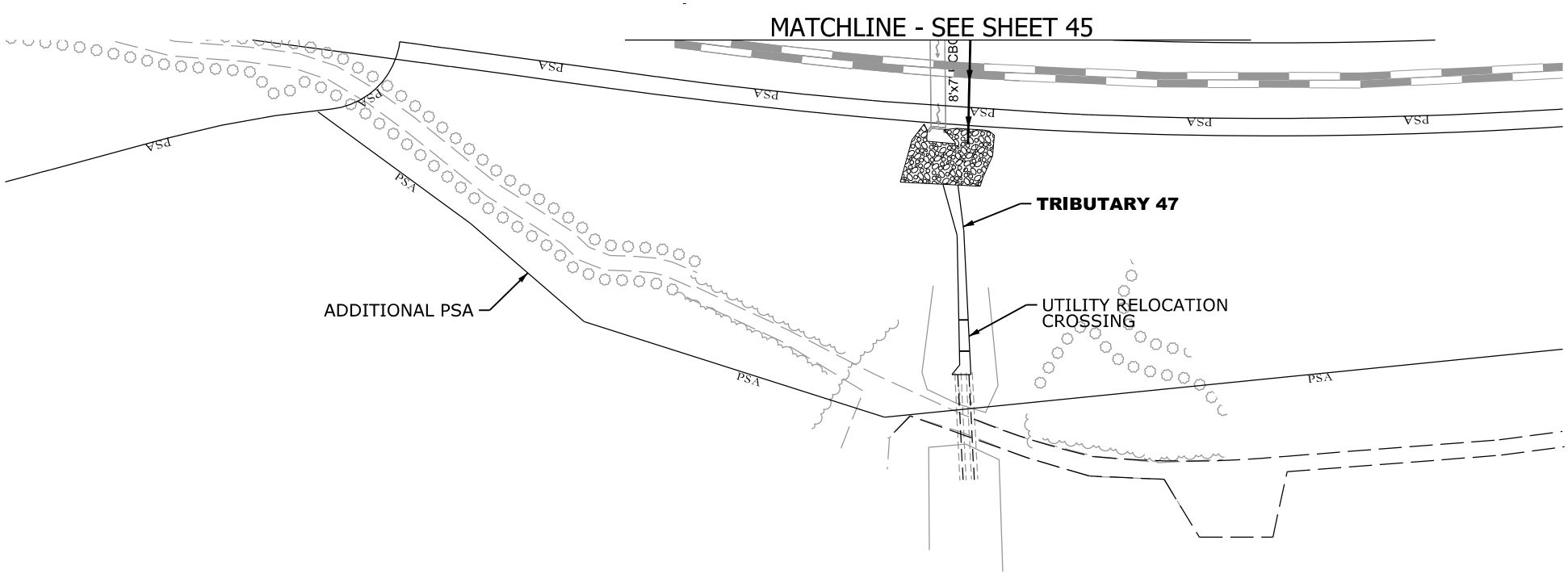

IMPACTS THIS SHEET

STREAM IMPACTS = 42 LF (254 SF) (0.01 AC)

TRIB 47 = 42 LF (254 SF) (0.01 AC)

MODIFIED PERMANENT FILL IMPACT

MODIFIED CLEARING IMPACT

* SEE SHEETS 69-73 FOR IMPACT REVISION SPREADSHEETS

N

0

GRAPHIC SCALE

LEGEND

- EXCAVATION IMPACT
- WETLAND
- MODIFIED DESIGN
- PERMITTED DESIGN
- IMPACTED STREAM
- PERMANENT FILL IMPACT
- CLEARING IMPACT
- RELOCATED DITCH
- PERMIT BOUNDARY
- PROJECT STUDY AREA (PSA)
- PROP MEDIAN BARRIER WALL
- EXISTING ROAD
- EXISTING RAILROAD

CAROLINA CROSSROADS
PROJECT ID NO. P027662
RICHLAND COUNTY, SC
LEXINGTON COUNTY, SC
APPLICATION BY SCDOT
REVISED AUGUST 6, 2026

SCDOT
South Carolina Department of Transportation

TRIBUTARY 47

SHEET 45A OF 78

PLOT DRIVER:CCR_LETTER_PDF.pltcfg PENTABLE:HDR_Permit-Dwg.tbl
USER:CWOLFE DATE:8/5/2026 TIME:2:24:38 PM
FILE:CCR_Permit-Dwg_45A.dgn

IMPACTS THIS SHEET

WETLAND CLEARING IMPACTS = 663 SF (0.02 AC)
WETLAND 30 = 663 SF (0.02 AC)
WETLAND FILL IMPACTS = 10,788 SF (0.25 AC)
WETLAND 31 = 4,626 SF (0.11 AC)
WETLAND 30 = 6,162 SF (0.14 AC)

STREAM IMPACTS = 162 LF (549 SF) (0.01 AC)
TRIB 49 = 162 LF (549 SF) (0.01 AC)

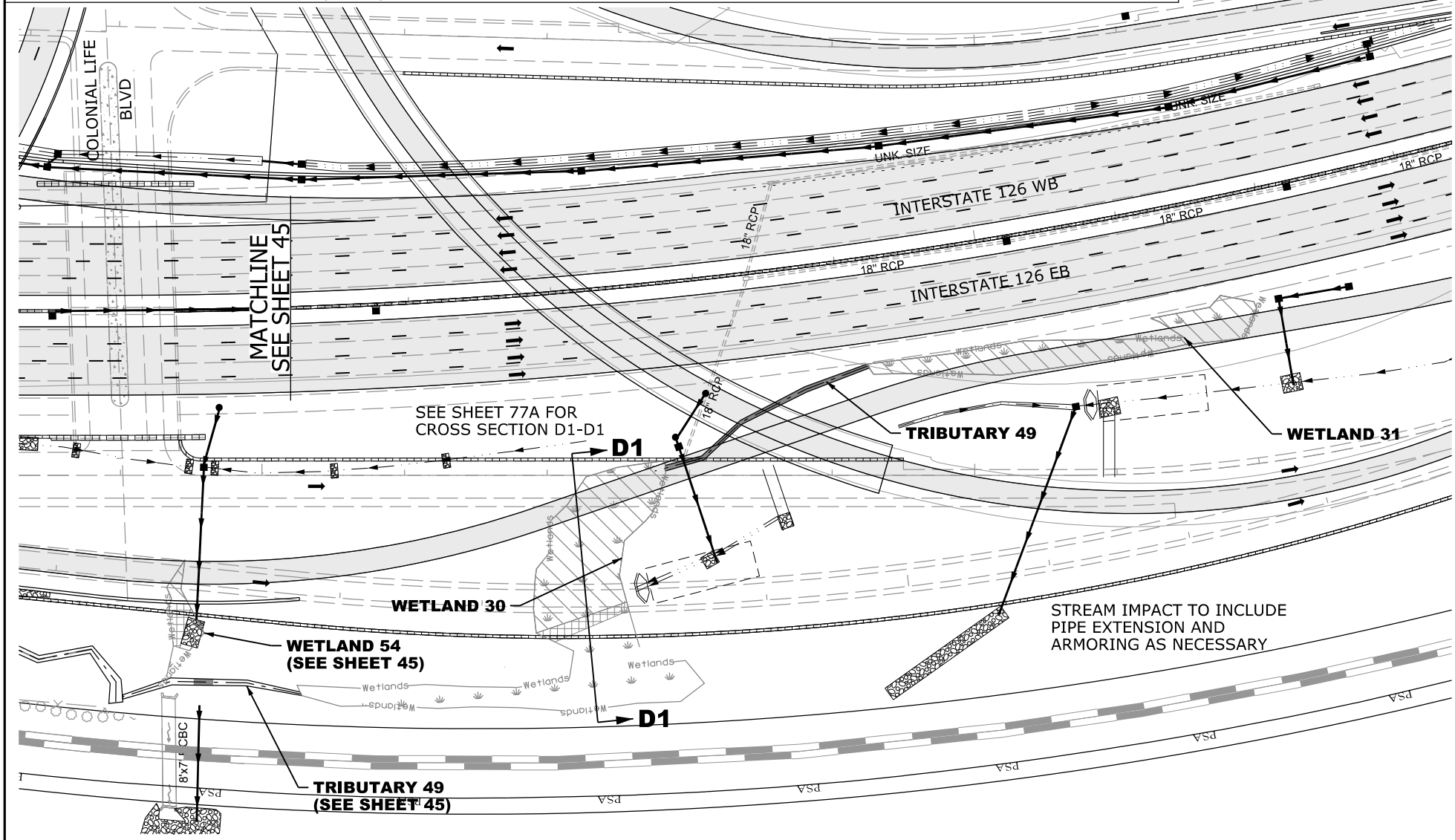

0 100
GRAPHIC SCALE

LEGEND

- EXCAVATION IMPACT
- WETLAND
- MODIFIED DESIGN
- PERMITTED DESIGN
- IMPACTED STREAM
- PERMANENT FILL IMPACT
- CLEARING IMPACT
- RELOCATED DITCH
- PERMIT BOUNDARY
- PROJECT STUDY AREA PSA
- PROP MEDIAN BARRIER WALL
- EXISTING ROAD
- EXISTING RAILROAD

CAROLINA CROSSROADS
PROJECT ID NO. P027662
RICHLAND COUNTY, SC
LEXINGTON COUNTY, SC
APPLICATION BY SCDOT
REVISED AUGUST 6, 2026

SCDOT
South Carolina Department of Transportation

TRIBUTARY 49
WETLAND 30 & 31

SHEET 46 OF 78

PLOT DRIVER:CCR_LETTER_PDF.pltcfg PENTABLE:HDR_Permit-Dwg.tbl
USER:CWOLFE DATE:8/5/2026 TIME:2:24:53 PM
FILE:CCR_Permit-Dwg_46.dgn

IMPACTS THIS SHEET
STREAM IMPACTS = 83 LF (0.02 AC)
TRIBUTARY 65 = 68 LF (0.01 AC)
TRIBUTARY 66 = 15 LF (0.01 AC)

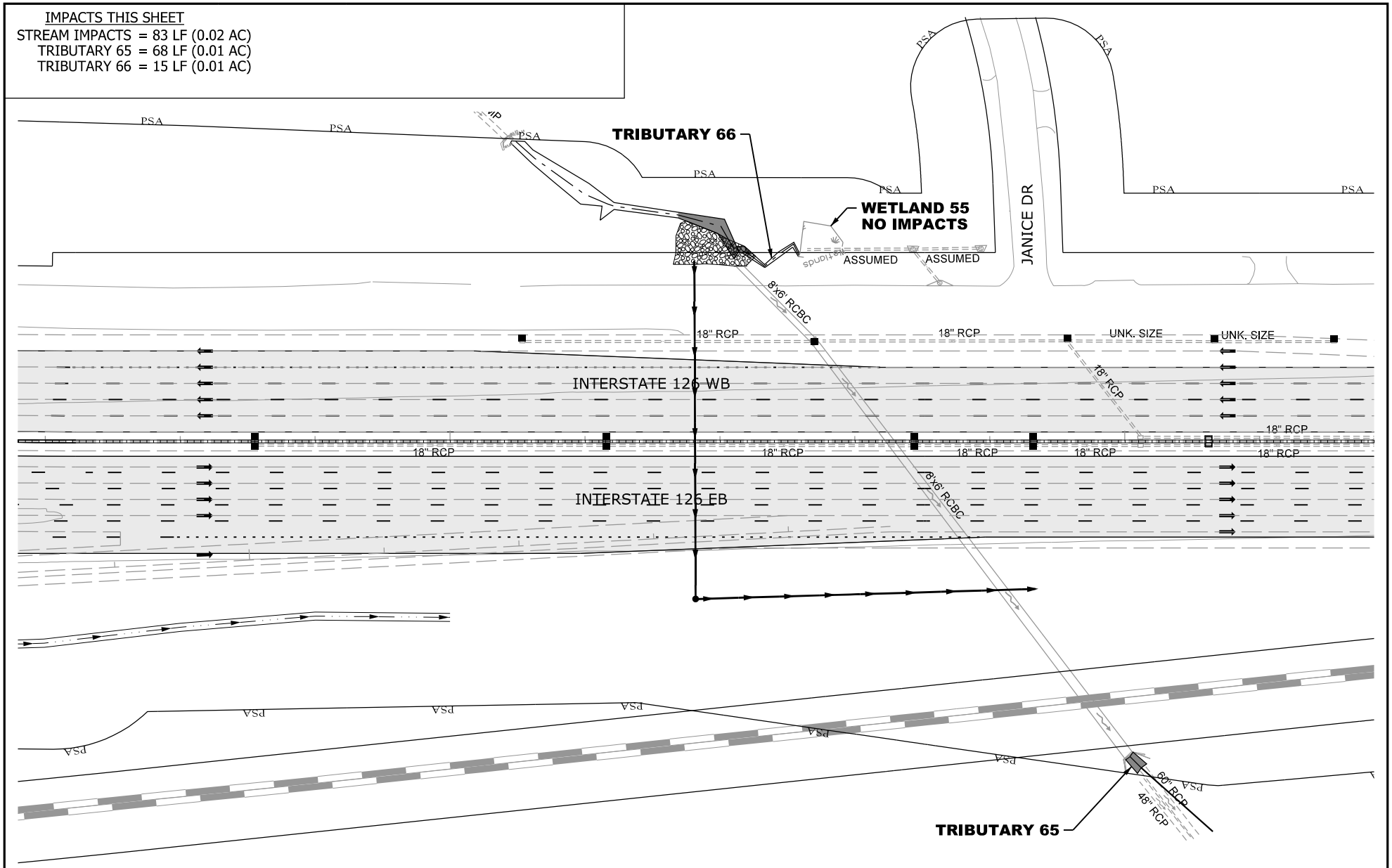

N

0 100

GRAPHIC SCALE

LEGEND

- EXCAVATION IMPACT
- WETLAND
- MODIFIED DESIGN
- PERMITTED DESIGN
- IMPACTED STREAM
- PERMANENT FILL IMPACT
- CLEARING IMPACT
- RELOCATED DITCH
- PERMIT BOUNDARY
- PROJECT STUDY AREA (PSA)
- PROP MEDIAN BARRIER WALL
- EXISTING ROAD
- EXISTING RAILROAD

CAROLINA CROSSROADS
PROJECT ID NO. P027662
RICHLAND COUNTY, SC
LEXINGTON COUNTY, SC
APPLICATION BY SCDOT
REVISED AUGUST 6, 2026

South Carolina Department of Transportation

TRIBUTARY 65 & 66
WETLAND 55

SHEET 47 OF 78

PLOT DRIVER:CCR_LETTER_PDF.pltcfg PENTABLE:HDR_Permit-Dwg.tbl
USER:CWOLFE DATE:8/5/2026 TIME:2:25:11 PM
FILE:CCR_Permit-Dwg_47.dgn

IMPACTS THIS SHEET

WETLAND CLEARING IMPACTS = 0 SF (0.00 AC)
WETLAND FILL IMPACTS = 0 SF (0.00 AC)

STREAM IMPACTS = 0 LF (0 SF) (0.00 AC)

STREAM RELOCATIONS = 0 LF (0 SF) (0.00 AC)
EXCAVATION IMPACTS = 0 SF (0.00 AC)

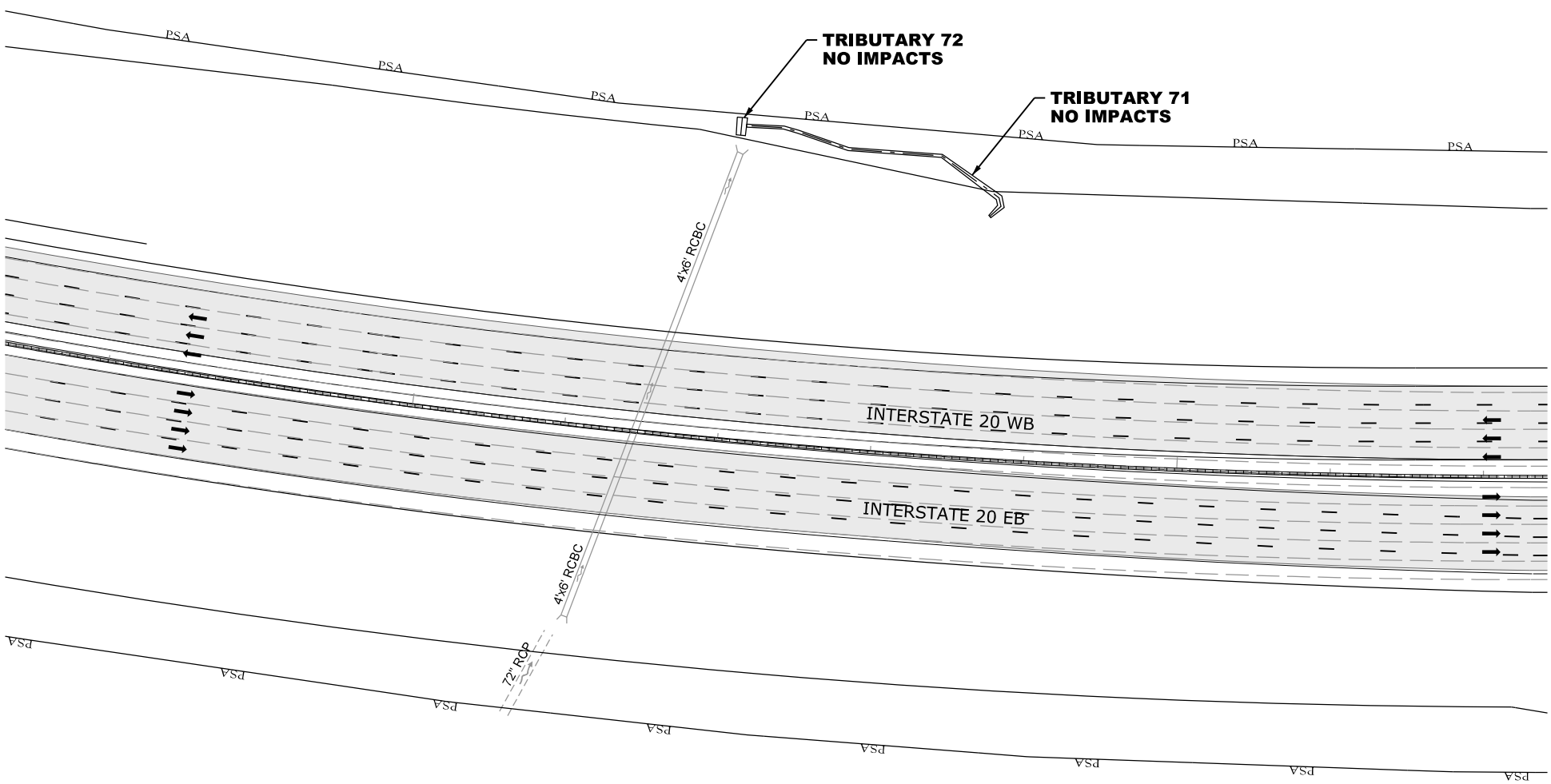

N

0 100

GRAPHIC SCALE

LEGEND

- EXCAVATION IMPACT
- WETLAND
- MODIFIED DESIGN
- PERMITTED DESIGN
- IMPACTED STREAM
- PERMANENT FILL IMPACT
- CLEARING IMPACT
- RELOCATED DITCH
- PERMIT BOUNDARY
- PROJECT STUDY AREA
- PROP MEDIAN BARRIER WALL
- EXISTING ROAD
- EXISTING RAILROAD

CAROLINA CROSSROADS
PROJECT ID NO. P027662
RICHLAND COUNTY, SC
LEXINGTON COUNTY, SC
APPLICATION BY SCDOT
REVISED AUGUST 6, 2026

South Carolina Department of Transportation

TRIBUTARY 71

SHEET 48 OF 78

PLOT DRIVER:CCR_LETTER_PDF.pltcfg PENTABLE:HDR_Permit-Dwg.tbl
USER:CWOLFE DATE:8/5/2026 TIME:2:25:26 PM
FILE:CCR_Permit-Dwg_48.dgn

IMPACTS THIS SHEET

WETLAND CLEARING IMPACTS = 0 SF (0.00 AC)
WETLAND FILL IMPACTS = 0 SF (0.00 AC)

STREAM IMPACTS = 0 LF (0 SF) (0.00 AC)

STREAM RELOCATIONS = 0 LF (0 SF) (0.00 AC)
EXCAVATION IMPACTS = 0 SF (0.00 AC)

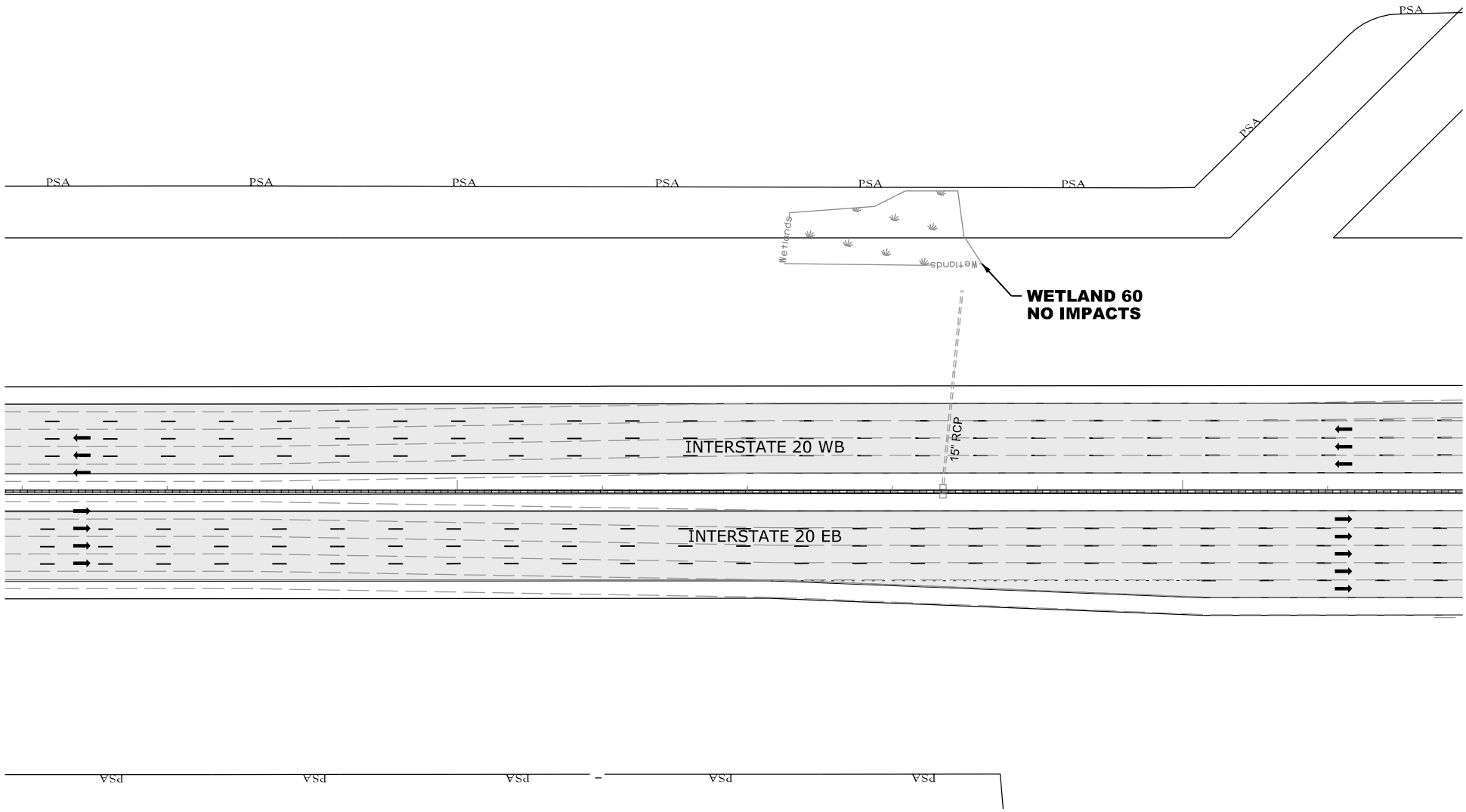

N

0 100

GRAPHIC SCALE

LEGEND

- EXCAVATION IMPACT
- WETLAND
- MODIFIED DESIGN
- PERMITTED DESIGN
- IMPACTED STREAM
- PERMANENT FILL IMPACT
- CLEARING IMPACT
- RELOCATED DITCH
- PERMIT BOUNDARY
- PROJECT STUDY AREA (PSA)
- PROP MEDIAN BARRIER WALL
- EXISTING ROAD
- EXISTING RAILROAD

CAROLINA CROSSROADS
PROJECT ID NO. P027662
RICHLAND COUNTY, SC
LEXINGTON COUNTY, SC
APPLICATION BY SCDOT
REVISED AUGUST 6, 2026

South Carolina Department of Transportation

WETLAND 60

SHEET 49 OF 78

PLOT DRIVER:CCR_LETTER_PDF.pltcfg PENTABLE:HDR_Permit-Dwg.tbl
USER:CWOLFE DATE:8/5/2026 TIME:2:25:42 PM
FILE:CCR_Permit-Dwg_49.dgn

IMPACTS THIS SHEET

WETLAND CLEARING IMPACTS = 0 SF (0.00 AC)
WETLAND FILL IMPACTS = 0 SF (0.00 AC)
STREAM IMPACTS = 0 LF (0 SF) (0.00 AC)
STREAM RELOCATIONS = 0 LF (0 SF) (0.00 AC)
EXCAVATION IMPACTS = 0 SF (0.00 AC)

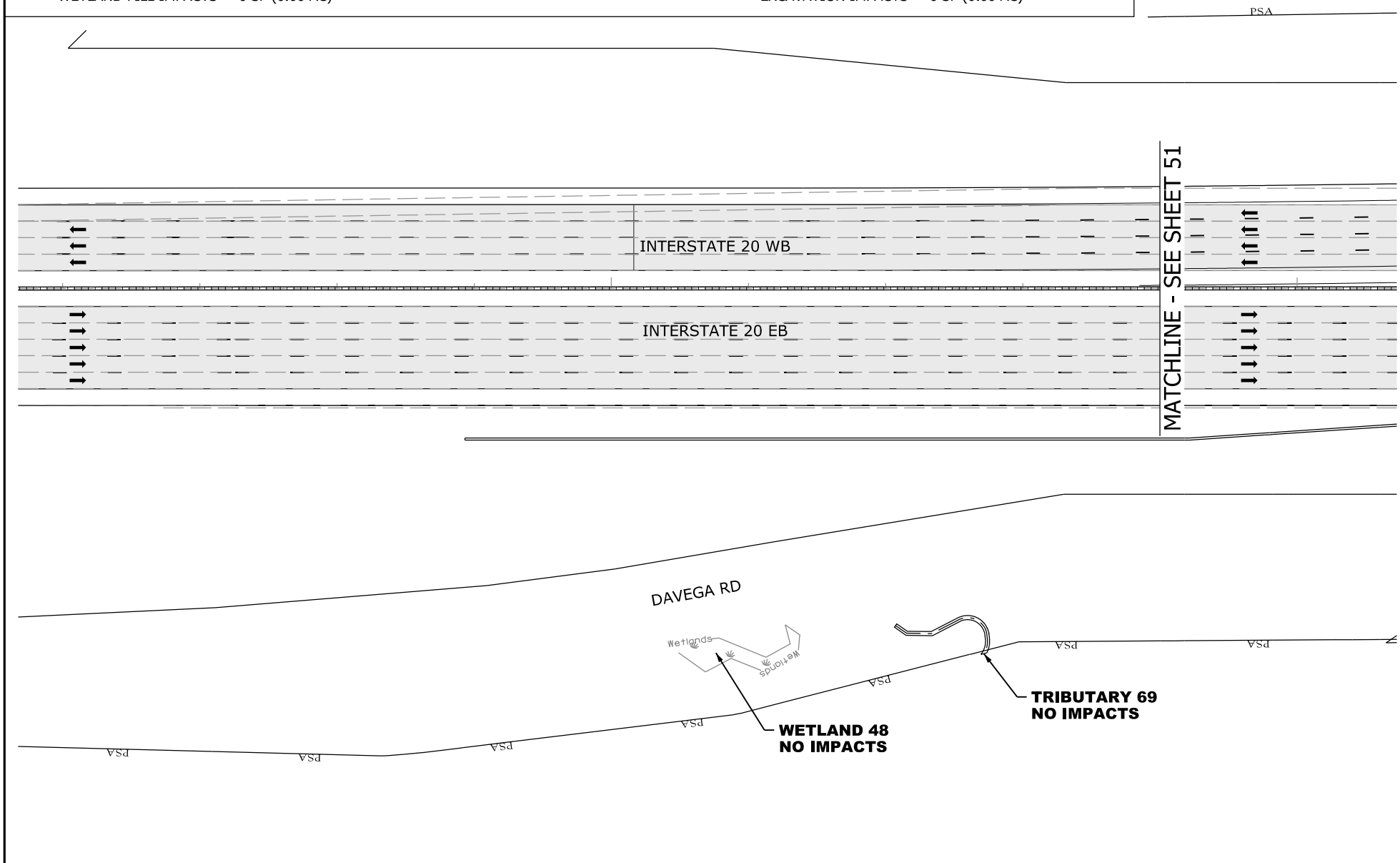

N

0 100
GRAPHIC SCALE

LEGEND

- EXCAVATION IMPACT
- WETLAND
- MODIFIED DESIGN
- PERMITTED DESIGN
- IMPACTED STREAM
- PERMANENT FILL IMPACT
- CLEARING IMPACT
- RELOCATED DITCH
- PERMIT BOUNDARY
- PROJECT STUDY AREA
- PSA
- PROP MEDIAN BARRIER WALL
- EXISTING ROAD
- EXISTING RAILROAD

CAROLINA CROSSROADS
PROJECT ID NO. P027662
RICHLAND COUNTY, SC
LEXINGTON COUNTY, SC
APPLICATION BY SCDOT
REVISED AUGUST 6, 2026

SCDOT
South Carolina Department of Transportation

TRIBUTARY 69
WETLAND 48

SHEET 50 OF 78

PLOT DRIVER: CCR_LETTER_PDF.pltcfg PENTABLE: HDR_Permit-Dwg.tbl
USER: CWOLFE DATE: 8/5/2026 TIME: 2:25:59 PM
FILE: CCR_Permit-Dwg_50.dgn

IMPACTS THIS SHEET

WETLAND CLEARING IMPACTS = 0 SF (0.00 AC)
WETLAND FILL IMPACTS = 0 SF (0.00 AC)
STREAM IMPACTS = 148 LF (1,394 SF) (0.04 AC)
TRIB 61 = 148 LF (1,394 SF) (0.04 AC)
STREAM RELOCATIONS = 0 LF (0 SF) (0.00 AC)
EXCAVATION IMPACTS = 0 SF (0.00 AC)

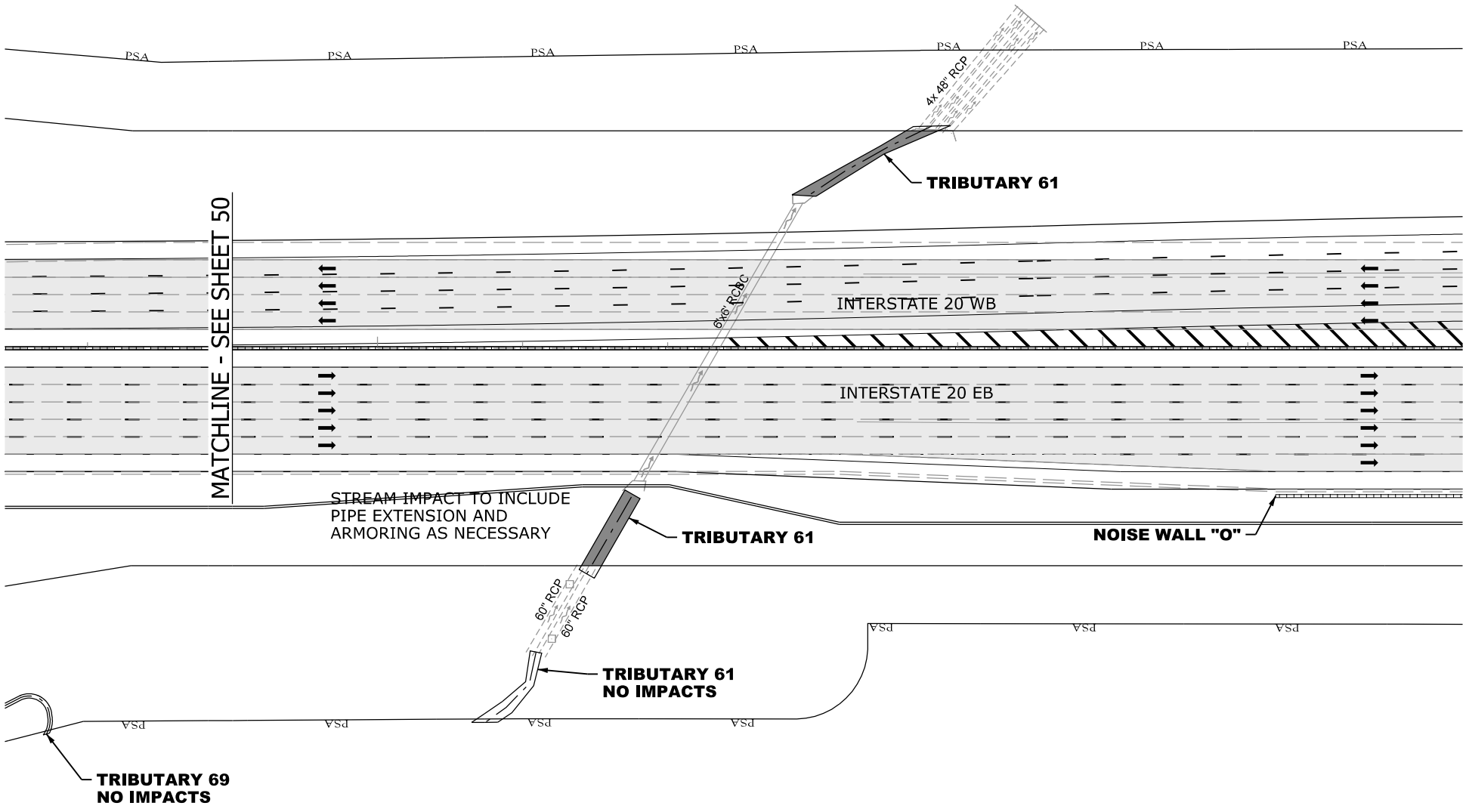

N

0 100

GRAPHIC SCALE

LEGEND

- EXCAVATION IMPACT
- WETLAND
- MODIFIED DESIGN
- PERMITTED DESIGN
- IMPACTED STREAM
- PERMANENT FILL IMPACT
- CLEARING IMPACT
- RELOCATED DITCH
- PERMIT BOUNDARY
- PROJECT STUDY AREA
- PROP MEDIAN BARRIER WALL
- EXISTING ROAD
- EXISTING RAILROAD

CAROLINA CROSSROADS
PROJECT ID NO. P027662
RICHLAND COUNTY, SC
LEXINGTON COUNTY, SC
APPLICATION BY SCDOT
REVISED AUGUST 6, 2026

South Carolina Department of Transportation

TRIBUTARY 61

SHEET 51 OF 78

PLOT DRIVER:CCR_LETTER_PDF.pltcfg PENTABLE:HDR_Permit-Dwg.tbl
USER:CWOLFE DATE:8/5/2026 TIME:2:26:05 PM
FILE:CCR_Permit-Dwg_51.dgn

IMPACTS THIS SHEET

WETLAND CLEARING IMPACTS = 0 SF (0.00 AC)
WETLAND FILL IMPACTS = 0 SF (0.00 AC)
STREAM IMPACTS = 0 LF (0 SF) (0.00 AC)
TRIB 27 = 0 LF (0 SF) (0.00 AC)
STREAM RELOCATIONS = 0 LF (0 SF) (0.00 AC)
EXCAVATION IMPACTS = 0 SF (0.00 AC)

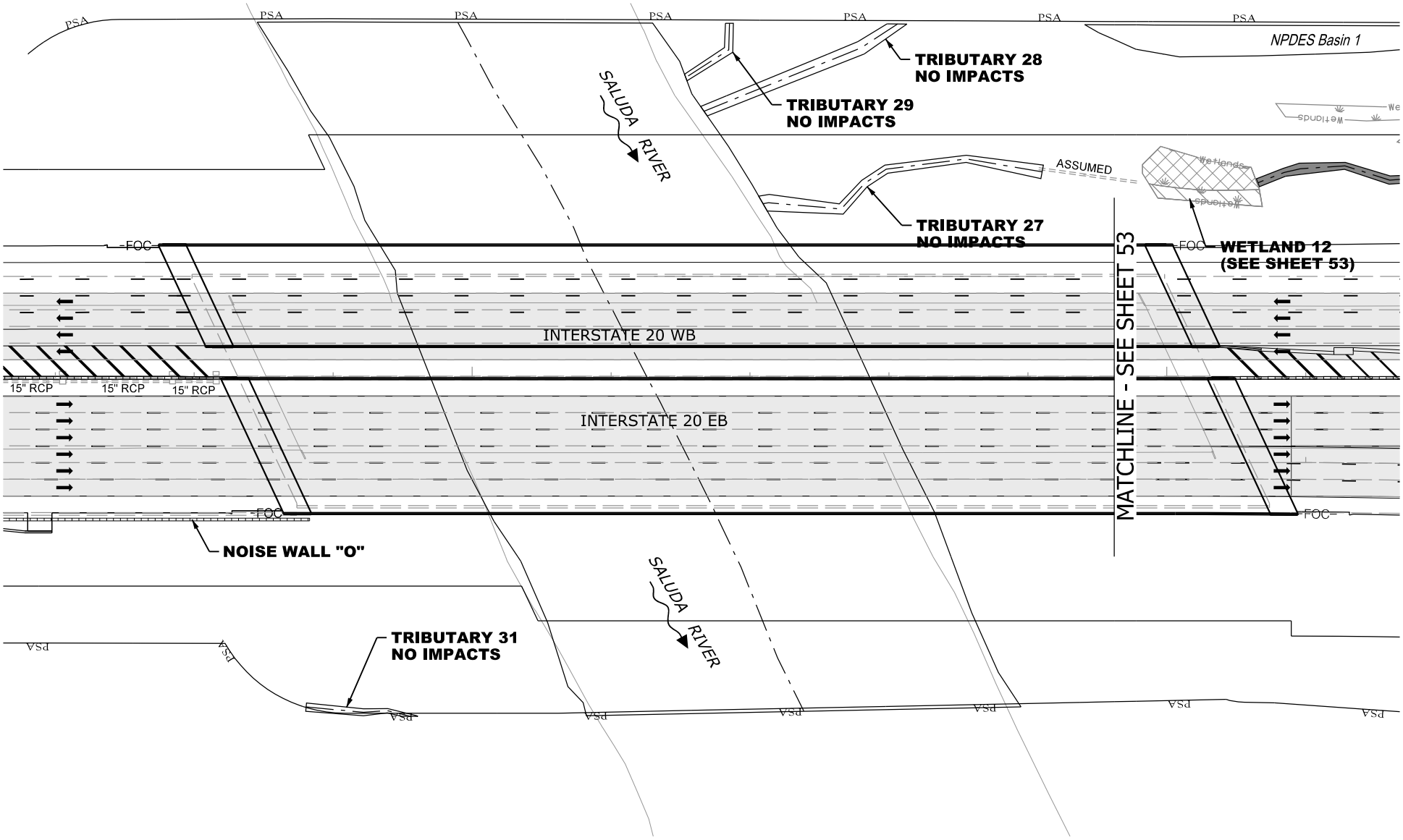

N

0 100

GRAPHIC SCALE

LEGEND

- EXCAVATION IMPACT
- WETLAND
- MODIFIED DESIGN
- PERMITTED DESIGN
- IMPACTED STREAM
- PERMANENT FILL IMPACT
- CLEARING IMPACT
- RELOCATED DITCH
- PERMIT BOUNDARY
- PROJECT STUDY AREA
- PSA
- PROP MEDIAN BARRIER WALL
- EXISTING ROAD
- EXISTING RAILROAD

CAROLINA CROSSROADS
PROJECT ID NO. P027662
RICHLAND COUNTY, SC
LEXINGTON COUNTY, SC
APPLICATION BY SCDOT
REVISED AUGUST 6, 2026

South Carolina Department of Transportation

TRIBUTARY 27

SHEET 52 OF 78

PLOT DRIVER:CCR_LETTER_PDF.pltcfg PENTABLE:HDR_Permit-Dwg.tbl
USER:CWOLFE DATE:8/5/2026 TIME:2:26:32 PM
FILE:CCR_Permit-Dwg_52.dgn

WETLAND CLEARING IMPACTS = 1,744 SF (0.04 AC)
WETLAND 12 = 1,744 SF (0.04 AC)

WETLAND FILL IMPACTS = 18,409 SF (0.42 AC)
WETLAND 9 = 1,233 SF (0.03 AC)
WETLAND 10 = 2,406 SF (0.05 AC)
WETLAND 11 = 14,036 SF (0.32 AC)
WETLAND 12 = 734 SF (0.02 AC)

IMPACTS THIS SHEET
STREAM IMPACTS = 539 LF (3,331 SF) (0.08 AC)
TRIB 27 = 539 LF (3,331 SF) (0.08 AC)

STREAM RELOCATIONS = 0 LF (0 SF) (0.00 AC)
EXCAVATION IMPACTS = 0 SF (0.00 AC)

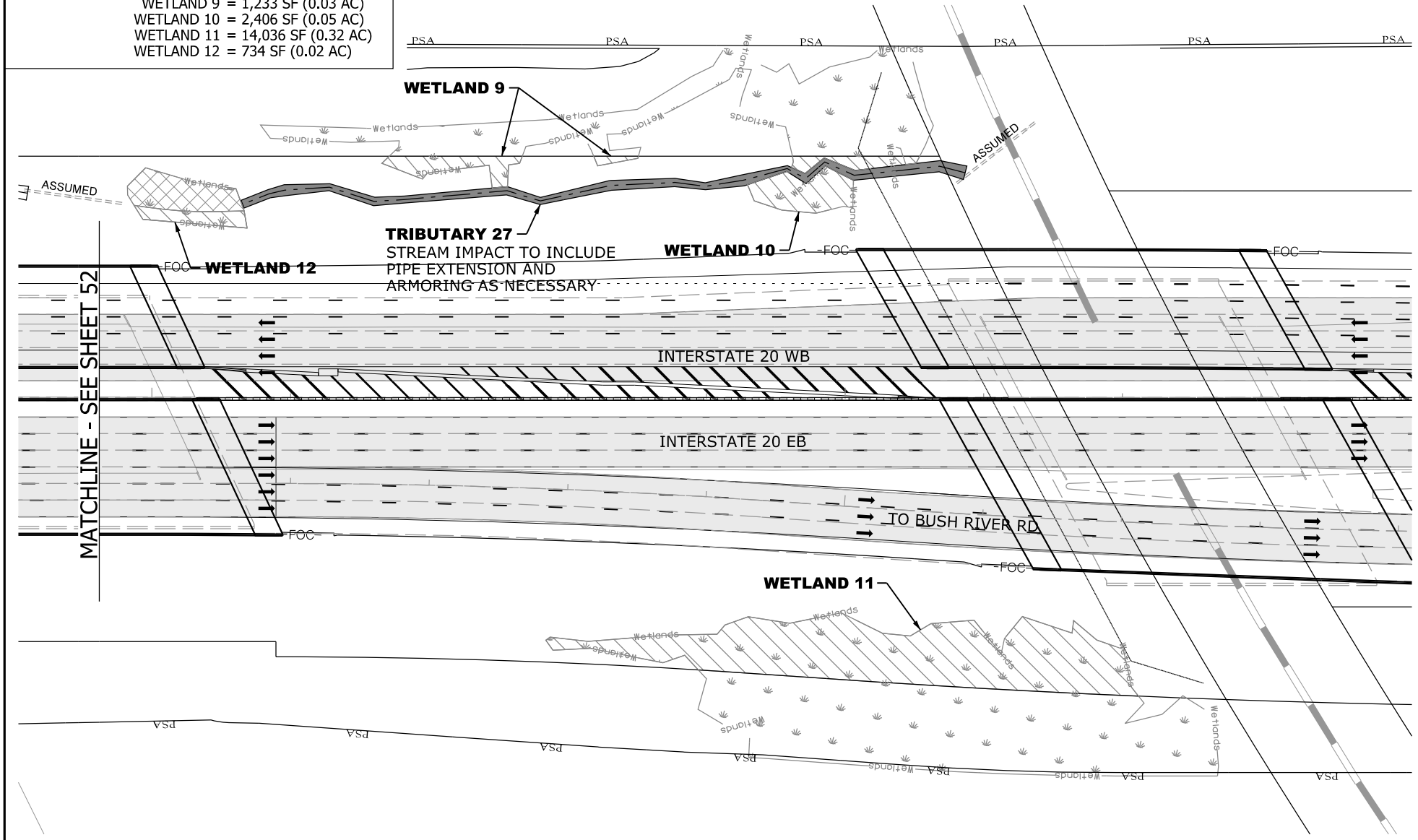

N

0 100
GRAPHIC SCALE

LEGEND

- EXCAVATION IMPACT
- WETLAND
- MODIFIED DESIGN
- PERMITTED DESIGN
- IMPACTED STREAM
- PERMANENT FILL IMPACT
- CLEARING IMPACT
- RELOCATED DITCH
- PERMIT BOUNDARY
- PROJECT STUDY AREA
- PROP MEDIAN BARRIER WALL
- EXISTING ROAD
- EXISTING RAILROAD

CAROLINA CROSSROADS
PROJECT ID NO. P027662
RICHLAND COUNTY, SC
LEXINGTON COUNTY, SC
APPLICATION BY SCDOT
REVISED AUGUST 6, 2026

SCDOT
South Carolina Department of Transportation

TRIBUTARY 27
WETLAND 9, 10 & 11

SHEET 53 OF 78

PLOT DRIVER: CCR_LETTER_PDF.pltcfg PENTABLE: HDR_Permit-Dwg.tbl
USER: CWOLFE DATE: 8/5/2026 TIME: 2:26:47 PM
FILE: CCR_Permit-Dwg_53.dgn

IMPACTS THIS SHEET

WETLAND CLEARING IMPACTS = 0 SF (0.00 AC)
WETLAND FILL IMPACTS = 0 SF (0.00 AC)

STREAM RELOCATIONS = 0 LF (0 SF) (0.00 AC)
EXCAVATION IMPACTS = 0 SF (0.00 AC)

STREAM IMPACTS = 323 LF (1,529 SF) (0.04 AC)
TRIB 24 = 323 LF (1,529 SF) (0.04 AC)
TRIB 25 = 0 LF (0 SF) (0.00 AC)
TRIB 26 = 0 LF (0 SF) (0.00 AC)

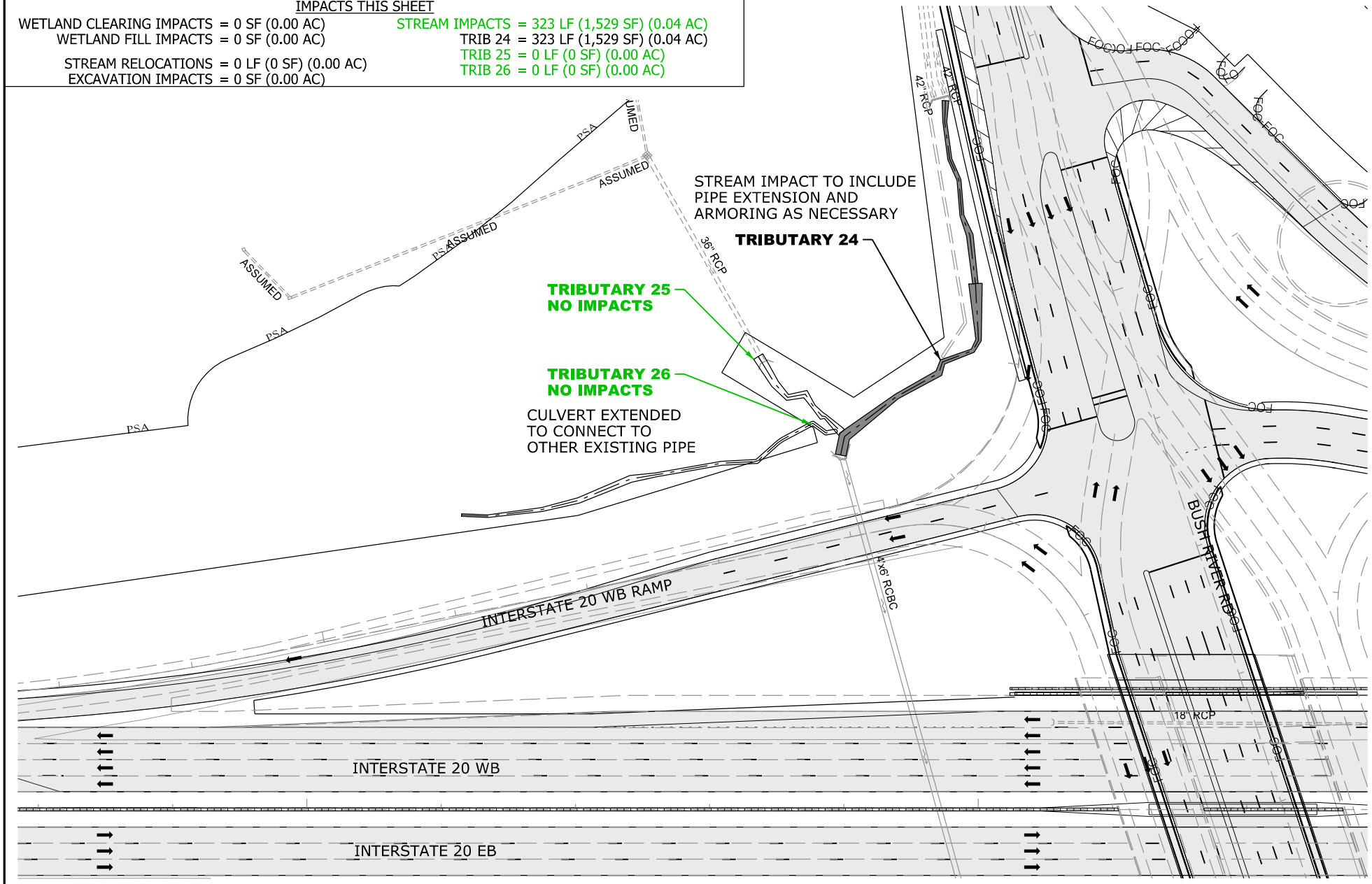

N

0 100

GRAPHIC SCALE

LEGEND

- EXCAVATION IMPACT
- WETLAND
- MODIFIED DESIGN
- PERMITTED DESIGN
- IMPACTED STREAM
- PERMANENT FILL IMPACT
- CLEARING IMPACT
- RELOCATED DITCH
- PERMIT BOUNDARY
- PROJECT STUDY AREA (PSA)
- PROP MEDIAN BARRIER WALL
- EXISTING ROAD
- EXISTING RAILROAD

CAROLINA CROSSROADS
PROJECT ID NO. P027662
RICHLAND COUNTY, SC
LEXINGTON COUNTY, SC
APPLICATION BY SCDOT
REVISED AUGUST 6, 2026

South Carolina Department of Transportation

TRIBUTARY 24, 25 & 26

SHEET 54 OF 78

PLOT DRIVER:CCR_LETTER_PDF.pltcfg PENTABLE:HDR_Permit-Dwg.tbl
USER:CWOLFE DATE:8/5/2026 TIME:2:27:03 PM
FILE:CCR_Permit-Dwg_54.dgn

IMPACTS THIS SHEET

WETLAND CLEARING IMPACTS = 0 SF (0.00 AC)
WETLAND FILL IMPACTS = 0 SF (0.00 AC)

STREAM IMPACTS = 250 LF (1,445 SF) (0.04 AC)
TRIB 23-1 = 70 LF (350 SF) (0.01 AC)
TRIB 23-2 = 180 LF (1,095 SF) (0.03 AC)

STREAM RELOCATIONS = 0 LF (0 SF) (0.00 AC)
EXCAVATION IMPACTS = 0 SF (0.00 AC)

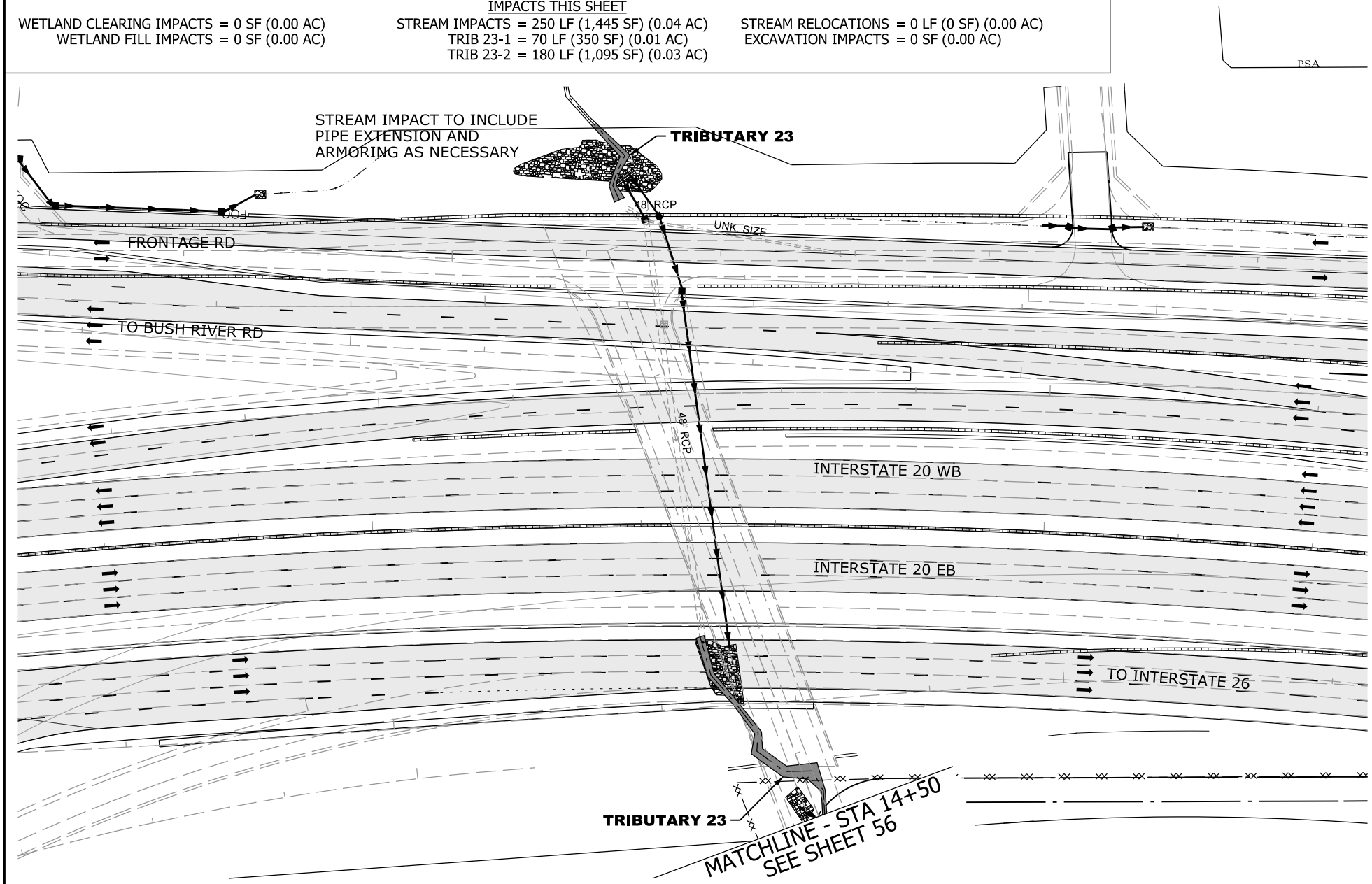

N

0 100

GRAPHIC SCALE

LEGEND

- EXCAVATION IMPACT
- WETLAND
- MODIFIED DESIGN
- PERMITTED DESIGN
- IMPACTED STREAM
- PERMANENT FILL IMPACT
- CLEARING IMPACT
- RELOCATED DITCH
- PERMIT BOUNDARY
- PROJECT STUDY AREA PSA
- PROP MEDIAN BARRIER WALL
- EXISTING ROAD
- EXISTING RAILROAD

CAROLINA CROSSROADS
PROJECT ID NO. P027662
RICHLAND COUNTY, SC
LEXINGTON COUNTY, SC
APPLICATION BY SCDOT
REVISED AUGUST 6, 2026

South Carolina Department of Transportation

TRIBUTARY 23

PLOT DRIVER:CCR_LETTER_PDF.pltcfg PENTABLE:HDR_Permit-Dwg.tbl
USER:CWOLFE DATE:8/5/2026 TIME:2:27:19 PM
FILE:CCR_Permit-Dwg_55.dgn

IMPACTS THIS SHEET

WETLAND CLEARING IMPACTS = 0 SF (0.00 AC)
WETLAND FILL IMPACTS = 755 SF (0.01 AC)
WETLAND 49 = 755 SF (0.01 AC)

STREAM IMPACTS = 637 LF (3,882 SF) (0.09 AC)
TRIB 23 = 637 LF (3,882 SF) (0.09 AC)

STREAM RELOCATIONS = 0 LF (0 SF) (0.00 AC)
EXCAVATION IMPACTS = 0 SF (0.00 AC)

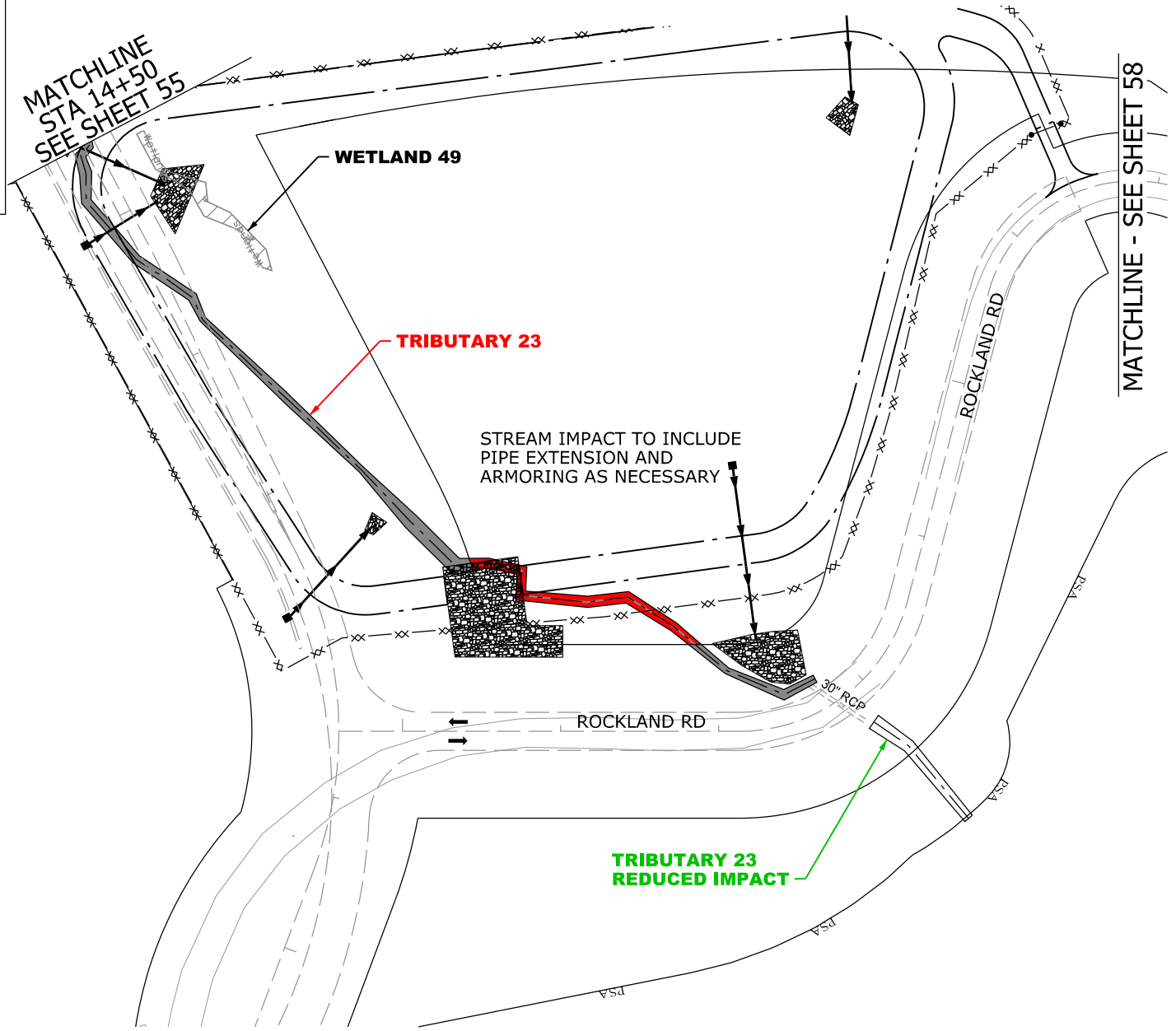

N

0 100

GRAPHIC SCALE

LEGEND

- EXCAVATION IMPACT
- WETLAND
- MODIFIED DESIGN
- PERMITTED DESIGN
- IMPACTED STREAM
- PERMANENT FILL IMPACT
- CLEARING IMPACT
- RELOCATED DITCH
- PERMIT BOUNDARY
- PROJECT STUDY AREA PSA
- PROP MEDIAN BARRIER WALL
- EXISTING ROAD
- EXISTING RAILROAD

CAROLINA CROSSROADS
PROJECT ID NO. P027662
RICHLAND COUNTY, SC
LEXINGTON COUNTY, SC
APPLICATION BY SCDOT
REVISED AUGUST 6, 2026

SCDOT
South Carolina Department of Transportation

WETLAND 49
TRIBUTARY 23

SHEET 56 OF 78

PLOT DRIVER:CCR_LETTER_PDF.pltcfg PENTABLE:HDR_Permit-Dwg.tbl
USER:CWOLFE DATE:8/5/2026 TIME:2:27:34 PM
FILE:CCR_Permit-Dwg_56.dgn

IMPACTS THIS SHEET
WETLAND CLEARING IMPACTS = 0 SF (0.00 AC)
WETLAND FILL IMPACTS = 0 SF (0.00 AC)

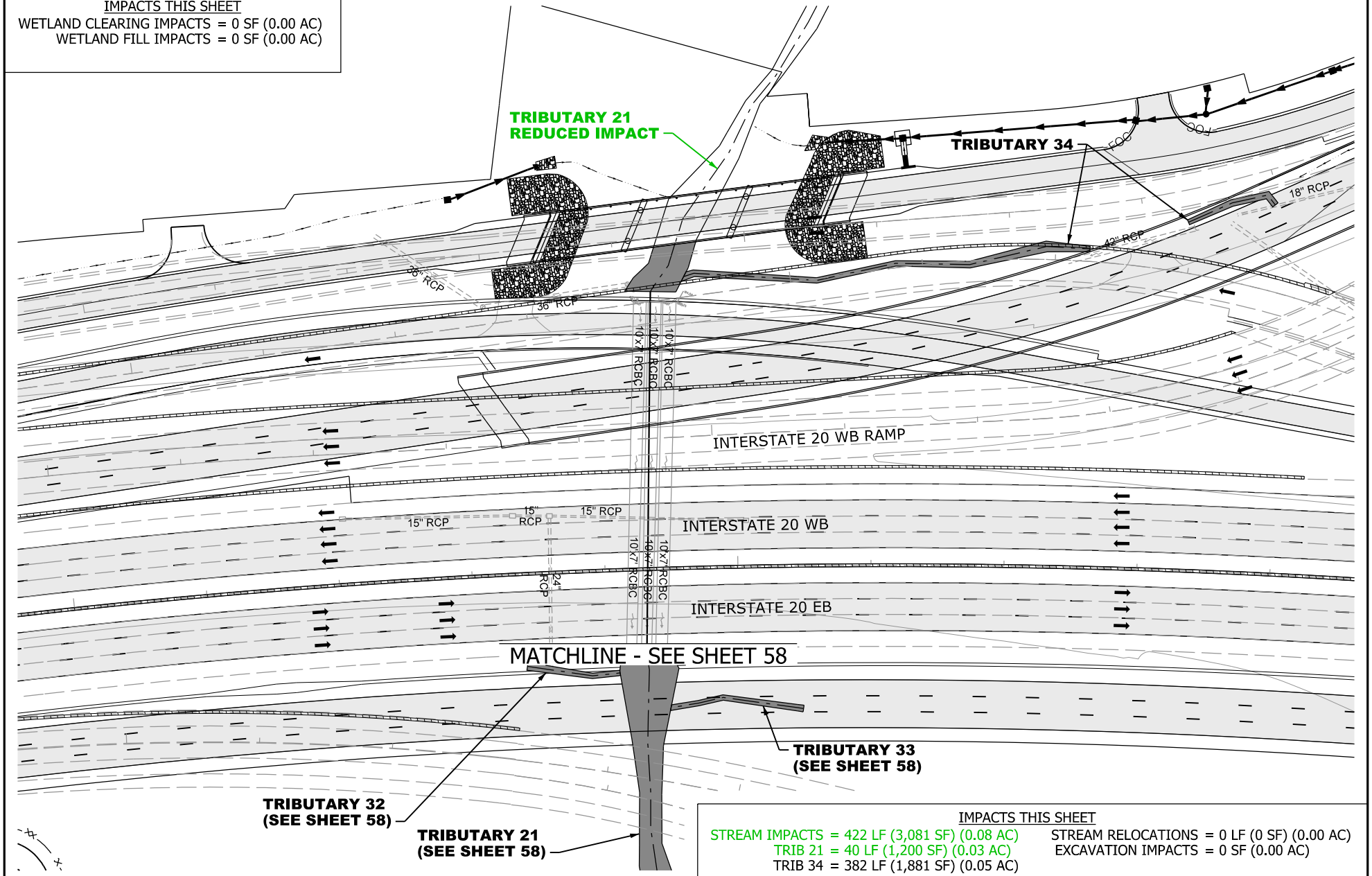

IMPACTS THIS SHEET
STREAM IMPACTS = 422 LF (3,081 SF) (0.08 AC)
TRIB 21 = 40 LF (1,200 SF) (0.03 AC)
TRIB 34 = 382 LF (1,881 SF) (0.05 AC)
STREAM RELOCATIONS = 0 LF (0 SF) (0.00 AC)
EXCAVATION IMPACTS = 0 SF (0.00 AC)

N

0 100
GRAPHIC SCALE

LEGEND

- EXCAVATION IMPACT
- WETLAND
- MODIFIED DESIGN
- PERMITTED DESIGN
- IMPACTED STREAM
- PERMANENT FILL IMPACT
- CLEARING IMPACT
- RELOCATED DITCH
- PERMIT BOUNDARY
- PROJECT STUDY AREA PSA
- PROP MEDIAN BARRIER WALL
- EXISTING ROAD
- EXISTING RAILROAD

CAROLINA CROSSROADS
PROJECT ID NO. P027662
RICHLAND COUNTY, SC
LEXINGTON COUNTY, SC
APPLICATION BY SCDOT
REVISED AUGUST 6, 2026

SCDOT
South Carolina Department of Transportation

TRIBUTARY 21 & 34

SHEET 57 OF 78

PLOT DRIVER:CCR_LETTER_PDF.pltcfg PENTABLE:HDR_Permit-Dwg.tbl
USER:CWOLFE DATE:8/5/2026 TIME:2:27:51 PM
FILE:CCR_Permit-Dwg_57.dgn

IMPACTS THIS SHEET

WETLAND CLEARING IMPACTS = 0 SF (0.00 AC)
WETLAND FILL IMPACTS = 0 SF (0.00 AC)

STREAM IMPACTS = 546 LF (9,857 SF) (0.23 AC)
TRIB 21 = 374 LF (9,091 SF) (0.21 AC)
TRIB 32 = 71 LF (331 SF) (0.01 AC)
TRIB 33 = 101 LF (435 SF) (0.01 AC)

STREAM RELOCATIONS = 0 LF (0 SF) (0.00 AC)
EXCAVATION IMPACTS = 0 SF (0.00 AC)

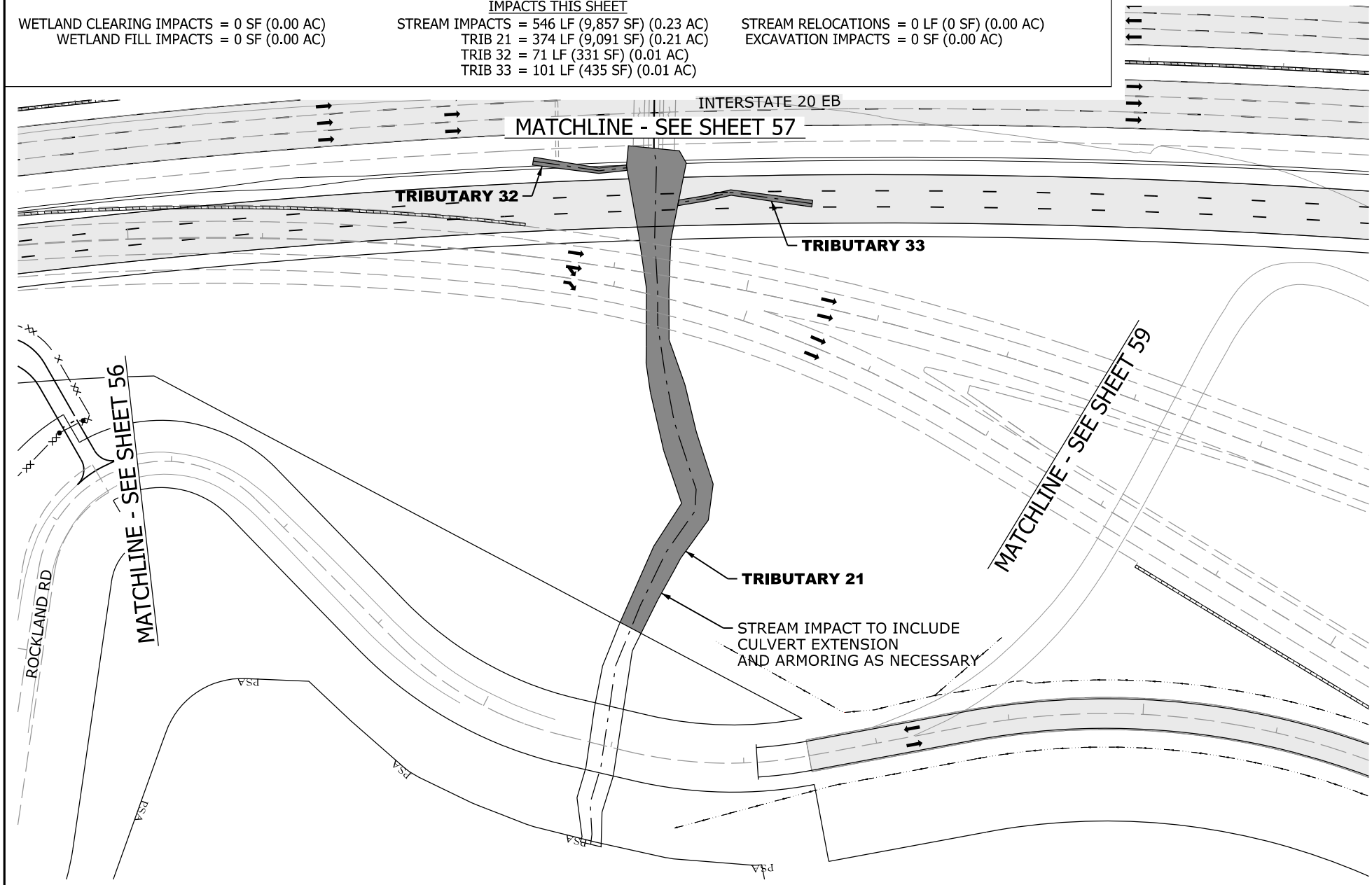

N

0 100

GRAPHIC SCALE

LEGEND

- EXCAVATION IMPACT
- WETLAND
- MODIFIED DESIGN
- PERMITTED DESIGN
- IMPACTED STREAM
- PERMANENT FILL IMPACT
- CLEARING IMPACT
- RELOCATED DITCH
- PERMIT BOUNDARY
- PROJECT STUDY AREA (PSA)
- PROP MEDIAN BARRIER WALL
- EXISTING ROAD
- EXISTING RAILROAD

CAROLINA CROSSROADS
PROJECT ID NO. P027662
RICHLAND COUNTY, SC
LEXINGTON COUNTY, SC
APPLICATION BY SCDOT
REVISED AUGUST 6, 2026

South Carolina Department of Transportation

TRIBUTARY
21, 32 & 33

SHEET 58 OF 78

PLOT DRIVER:CCR_LETTER_PDF.pltcfg PENTABLE:HDR_Permit-Dwg.tbl
USER:CWOLFE DATE:8/5/2026 TIME:2:28:06 PM
FILE:CCR_Permit-Dwg_58.dgn

IMPACTS THIS SHEET

WETLAND CLEARING IMPACTS = 0 SF (0.00 AC)
WETLAND FILL IMPACTS = 1,071 SF (0.01 AC)
WETLAND 14 = 1,071 SF (0.01 AC)

STREAM IMPACTS = 0 LF (SF) (0.00 AC)

STREAM RELOCATIONS = 0 LF (0 SF) (0.00 AC)
EXCAVATION IMPACTS = 0 SF (0.00 AC)

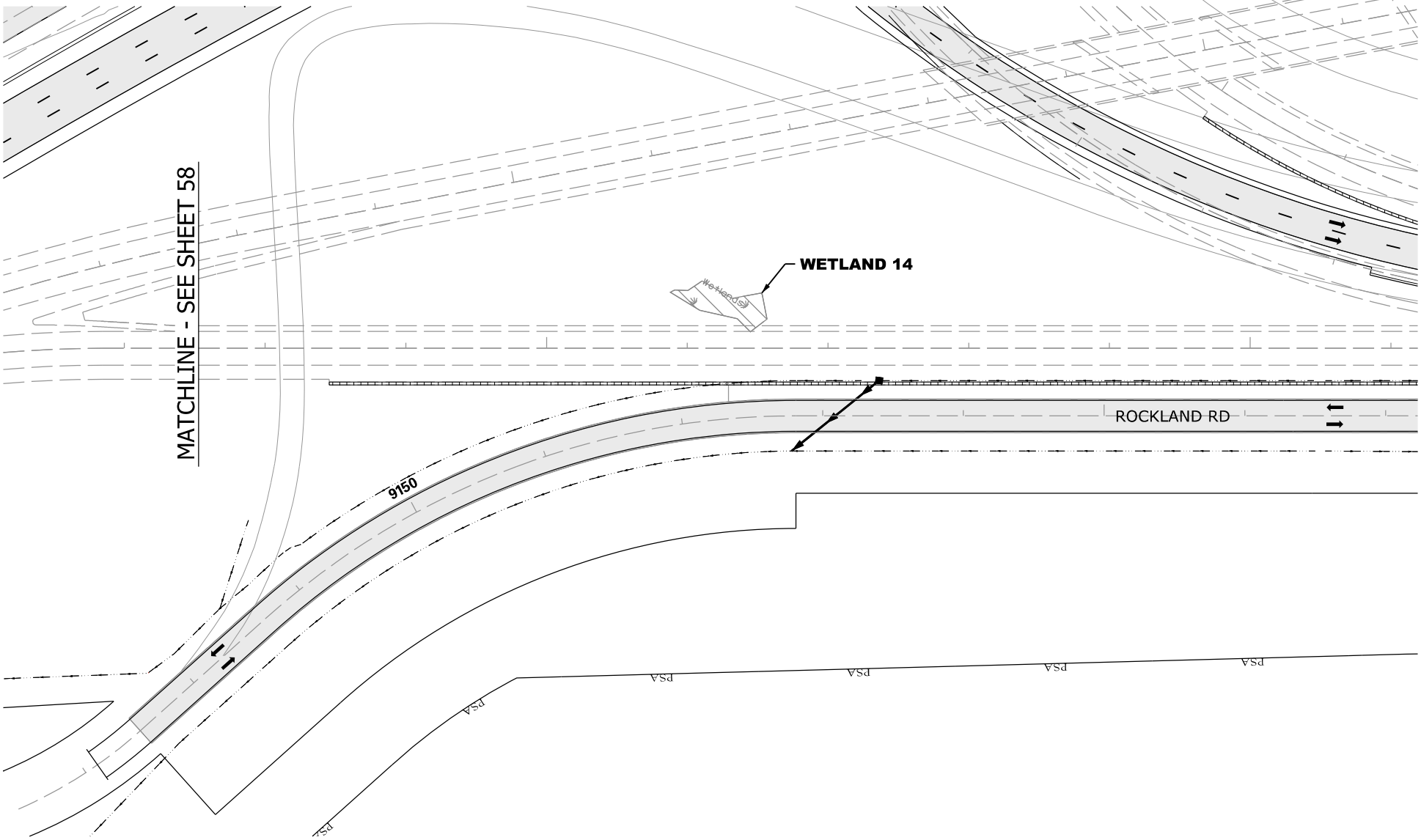

N

0 100

GRAPHIC SCALE

LEGEND

EXCAVATION IMPACT
WETLAND
MODIFIED DESIGN
PERMITTED DESIGN
IMPACTED STREAM
PERMANENT FILL IMPACT
CLEARING IMPACT
RELOCATED DITCH
PERMIT BOUNDARY
PROJECT STUDY AREA
PSA
PROP MEDIAN BARRIER WALL
EXISTING ROAD
EXISTING RAILROAD

CAROLINA CROSSROADS
PROJECT ID NO. P027662
RICHLAND COUNTY, SC
LEXINGTON COUNTY, SC
APPLICATION BY SCDOT
REVISED AUGUST 6, 2026

South Carolina Department of Transportation

WETLAND 14

SHEET 59 OF 78

PLOT DRIVER:CCR_LETTER_PDF.pltcfg PENTABLE:HDR_Permit-Dwg.tbl
USER:CWOLFE DATE:8/5/2026 TIME:2:28:20 PM
FILE:CCR_Permit-Dwg_59.dgn

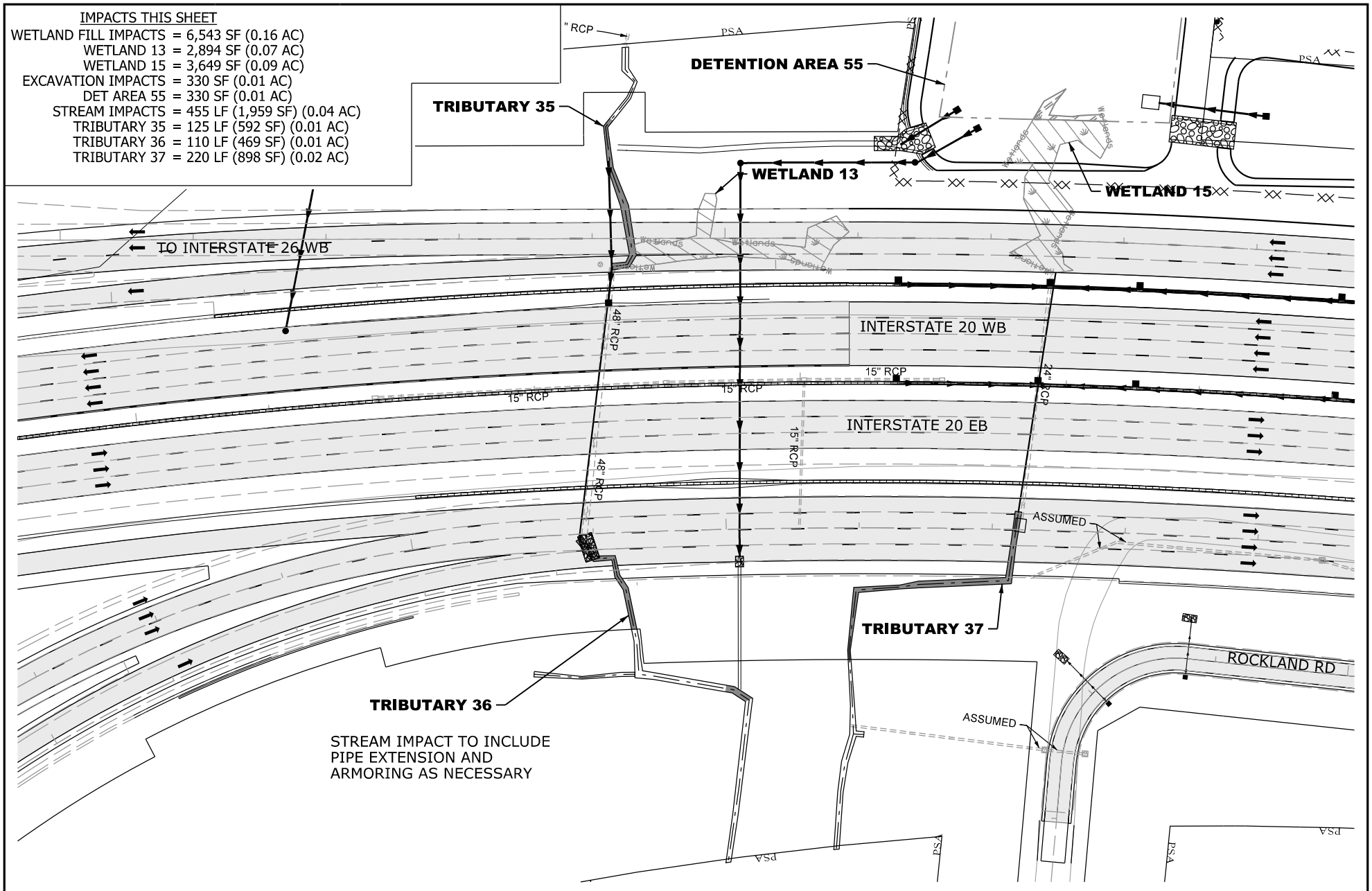

N

0 100

GRAPHIC SCALE

LEGEND

- EXCAVATION IMPACT
- WETLAND
- MODIFIED DESIGN
- PERMITTED DESIGN
- IMPACTED STREAM
- PERMANENT FILL IMPACT
- CLEARING IMPACT
- RELOCATED DITCH
- PERMIT BOUNDARY
- PROJECT STUDY AREA (PSA)
- PROP MEDIAN BARRIER WALL
- EXISTING ROAD
- EXISTING RAILROAD

CAROLINA CROSSROADS
PROJECT ID NO. P027662
RICHLAND COUNTY, SC
LEXINGTON COUNTY, SC
APPLICATION BY SCDOT
REVISED AUGUST 6, 2026

SCDOT
South Carolina Department of Transportation

TRIBUTARY 35, 36 & 37
WETLAND 13 & 15

SHEET 60 OF 78

PLOT DRIVER:CCR_LETTER_PDF.pltcfg PENTABLE:HDR_Permit-Dwg.tbl
USER:CWOLFE DATE:8/5/2026 TIME:2:28:34 PM
FILE:CCR_Permit-Dwg_60.dgn

IMPACTS THIS SHEET
WETLAND CLEARING IMPACTS = 0 SF (0.00 AC)
WETLAND FILL IMPACTS = 0 SF (0.00 AC)

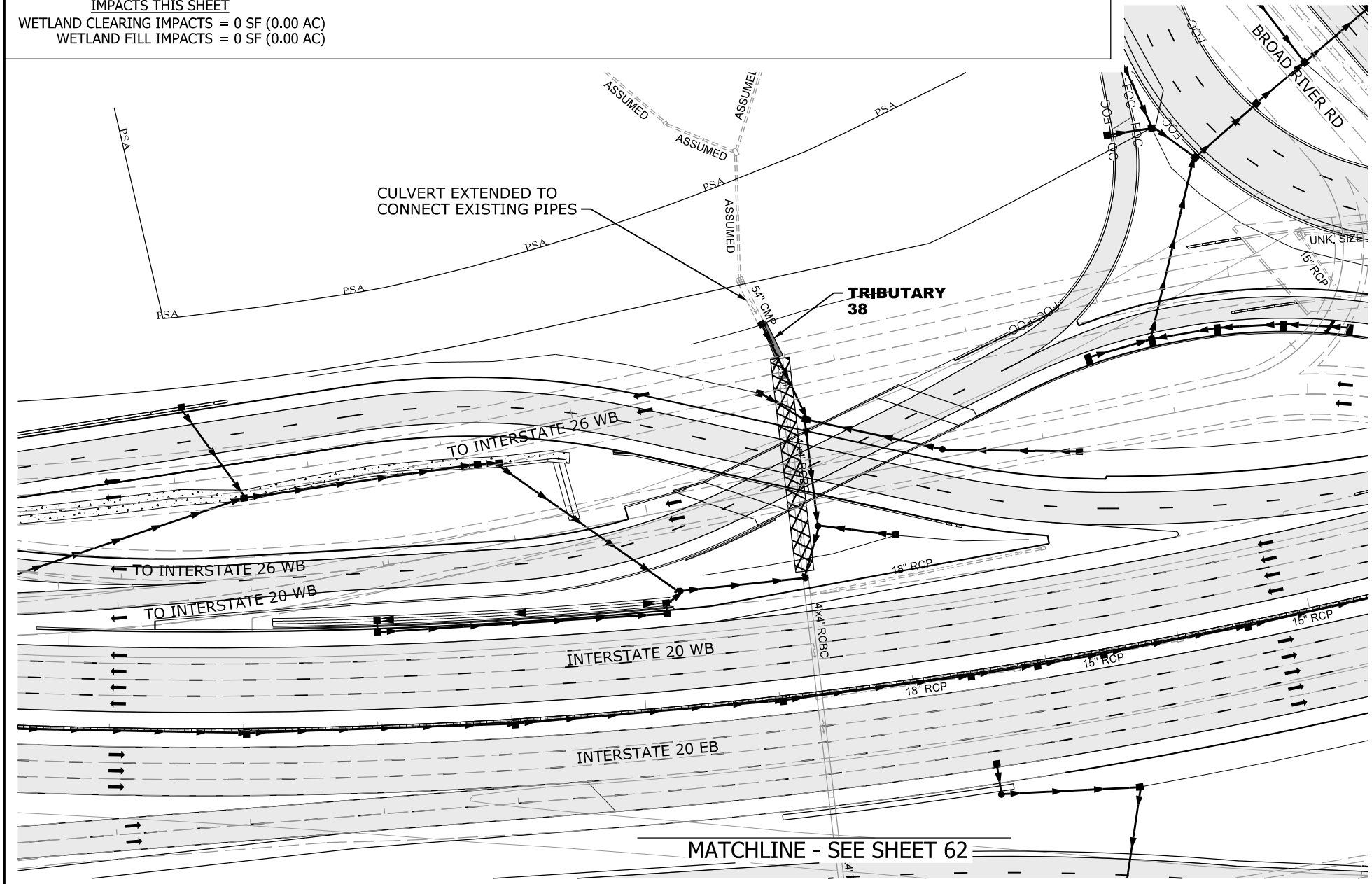

N

0 100

GRAPHIC SCALE

LEGEND

- EXCAVATION IMPACT
- WETLAND
- MODIFIED DESIGN
- PERMITTED DESIGN
- IMPACTED STREAM
- PERMANENT FILL IMPACT
- CLEARING IMPACT
- RELOCATED DITCH
- PERMIT BOUNDARY
- PROJECT STUDY AREA (PSA)
- PROP MEDIAN BARRIER WALL
- EXISTING ROAD
- EXISTING RAILROAD

CAROLINA CROSSROADS
PROJECT ID NO. P027662
RICHLAND COUNTY, SC
LEXINGTON COUNTY, SC
APPLICATION BY SCDOT
REVISED AUGUST 6, 2026

South Carolina Department of Transportation

TRIBUTARY 38

SHEET 61 OF 78

MODIFIED DESIGN

PLOT DRIVER:CCR_LETTER_PDF.pltcfg PENTABLE:HDR_Permit-Dwg.tbl
USER:CWOLFE DATE:8/5/2026 TIME:2:28:54 PM
FILE:CCR_Permit-Dwg_6.dgn

IMPACTS THIS SHEET
STREAM IMPACTS = 231 LF (2,012 SF) (0.00 AC)
TRIBUTARY 38 = 231 LF (2,012 SF) (0.00 AC)

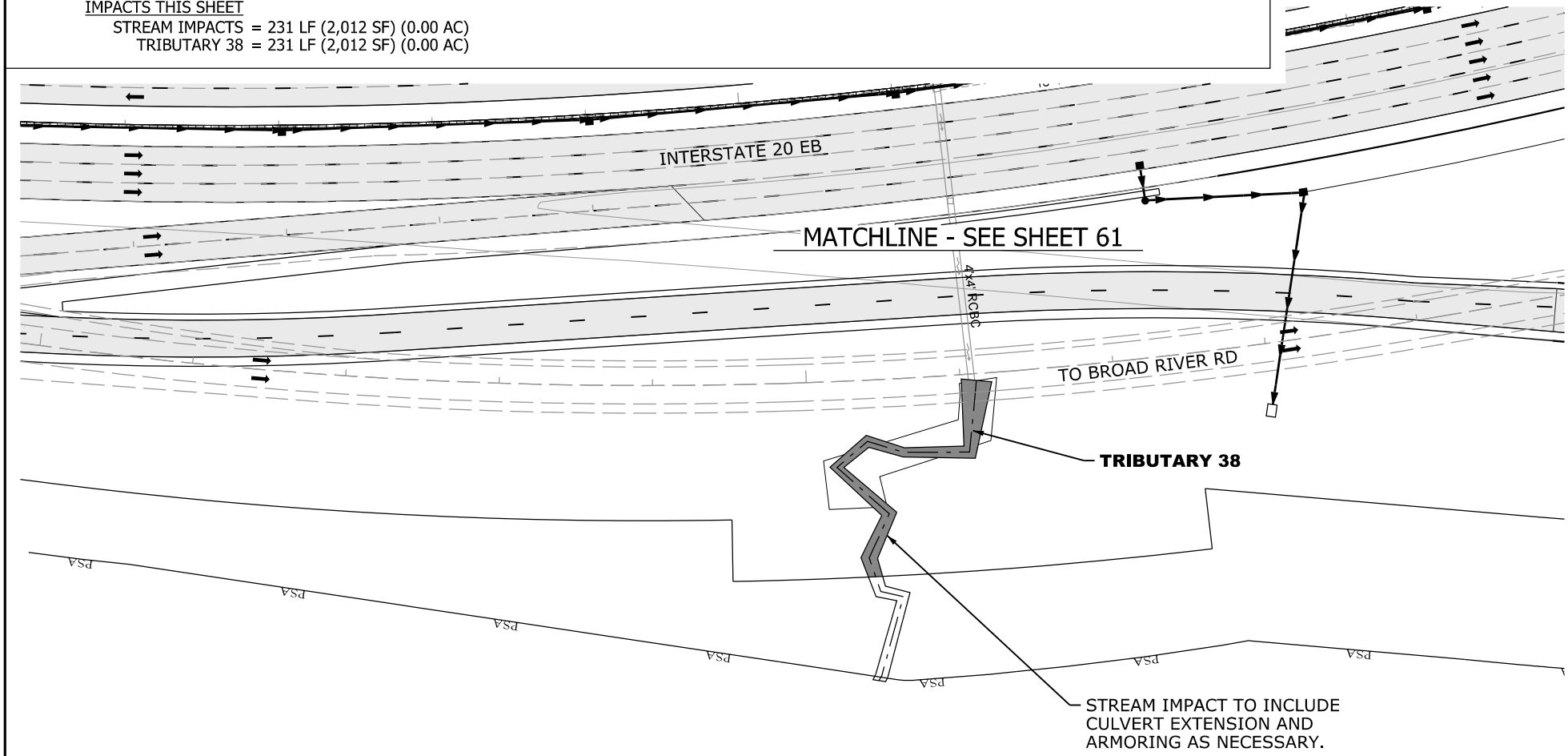

N

0 100

GRAPHIC SCALE

LEGEND

- EXCAVATION IMPACT
- WETLAND
- MODIFIED DESIGN
- PERMITTED DESIGN
- IMPACTED STREAM
- PERMANENT FILL IMPACT
- CLEARING IMPACT
- RELOCATED DITCH
- PERMIT BOUNDARY
- PROJECT STUDY AREA PSA
- PROP MEDIAN BARRIER WALL
- EXISTING ROAD
- EXISTING RAILROAD

CAROLINA CROSSROADS
PROJECT ID NO. P027662
RICHLAND COUNTY, SC
LEXINGTON COUNTY, SC
APPLICATION BY SCDOT
REVISED AUGUST 6, 2026

SCDOT
South Carolina Department of Transportation

TRIBUTARY 38

SHEET 62 OF 78

PLOT DRIVER:CCR_LETTER_PDF.pltcfg PENTABLE:HDR_Permit-Dwg.tbl
USER:CWOLFE DATE:8/5/2026 TIME:2:29:08 PM
FILE:CCR_Permit-Dwg_62.dgn

IMPACTS THIS SHEET
WETLAND FILL IMPACTS = 11,538 SF (0.26 AC)
WETLAND 50 = 11,538 SF (0.26 AC)

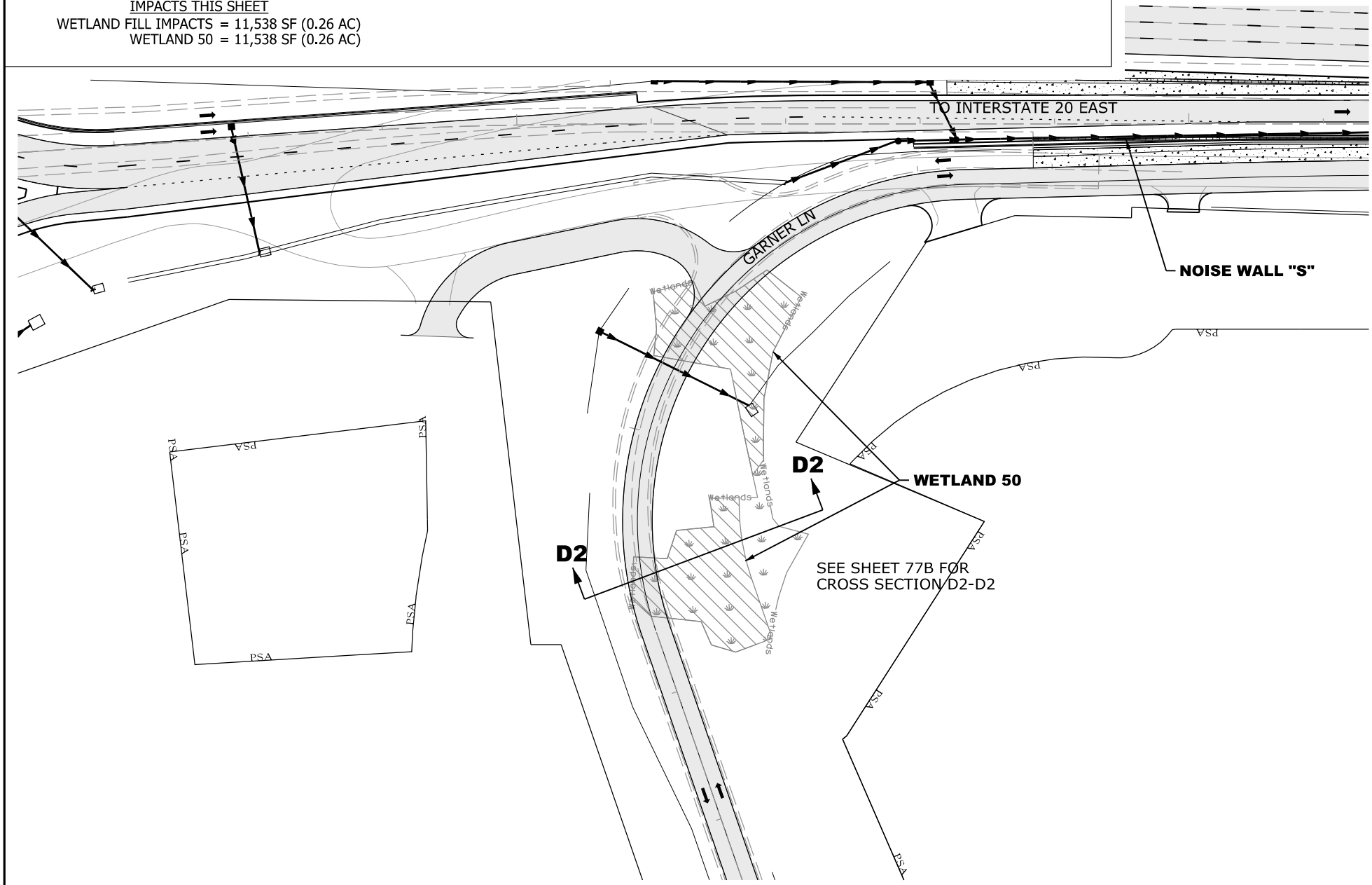

LEGEND

- EXCAVATION IMPACT
- WETLAND
- MODIFIED DESIGN
- PERMITTED DESIGN
- IMPACTED STREAM
- PERMANENT FILL IMPACT
- CLEARING IMPACT
- RELOCATED DITCH
- PERMIT BOUNDARY
- PROJECT STUDY AREA (PSA)
- PROP MEDIAN BARRIER WALL
- EXISTING ROAD
- EXISTING RAILROAD

N

0 100
GRAPHIC SCALE

CAROLINA CROSSROADS
PROJECT ID NO. P027662
RICHLAND COUNTY, SC
LEXINGTON COUNTY, SC
APPLICATION BY SCDOT
REVISED AUGUST 6, 2026

South Carolina Department of Transportation

WETLAND 50

SHEET 63 OF 78

PLOT DRIVER:CCR_LETTER_PDF.pltcfg PENTABLE:HDR_Permit-Dwg.tbl
USER:CWOLFE DATE:8/5/2026 TIME:2:29:23 PM
FILE:CCR_Permit-Dwg_63.dgn

IMPACTS THIS SHEET
STREAM RELOCATIONS = 390 LF (2,198 SF) (0.05 AC)
TRIBUTARY 39 = 390 LF (2,198 SF) (0.05 AC)

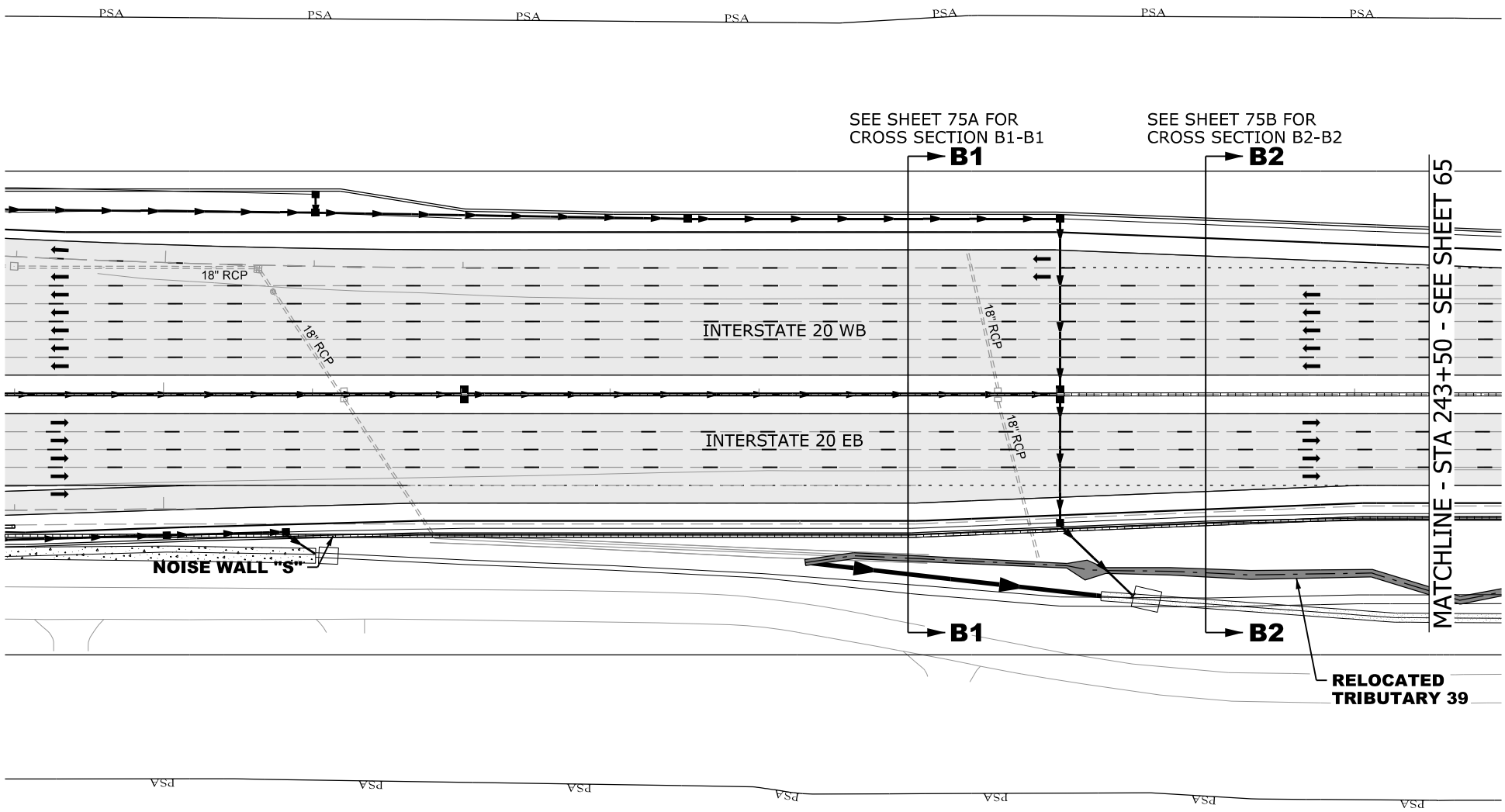

N

0 100
GRAPHIC SCALE

LEGEND

- EXCAVATION IMPACT
- WETLAND
- MODIFIED DESIGN
- PERMITTED DESIGN
- IMPACTED STREAM
- PERMANENT FILL IMPACT
- CLEARING IMPACT
- CHANNEL RELOCATION
- PERMIT BOUNDARY
- PROJECT STUDY AREA
- PROP MEDIAN BARRIER WALL
- EXISTING ROAD
- EXISTING RAILROAD

CAROLINA CROSSROADS
PROJECT ID NO. P027662
RICHLAND COUNTY, SC
LEXINGTON COUNTY, SC
APPLICATION BY SCDOT
REVISED AUGUST 6, 2026

SCDOT
South Carolina Department of Transportation

TRIBUTARY 39
STREAM RELOCATION

SHEET 64 OF 78

PLOT DRIVER:CCR_LETTER_PDF.pltcfg PENTABLE:HDR_Permit-Dwg.tbl
USER:CWOLFE DATE:8/5/2026 TIME:2:29:37 PM
FILE:CCR_Permit-Dwg_64.dgn

IMPACTS THIS SHEET
STREAM RELOCATIONS = 900 LF (5,105 SF) (0.12 AC)
TRIB 39 = 900 LF (5,105 SF) (0.12 AC)

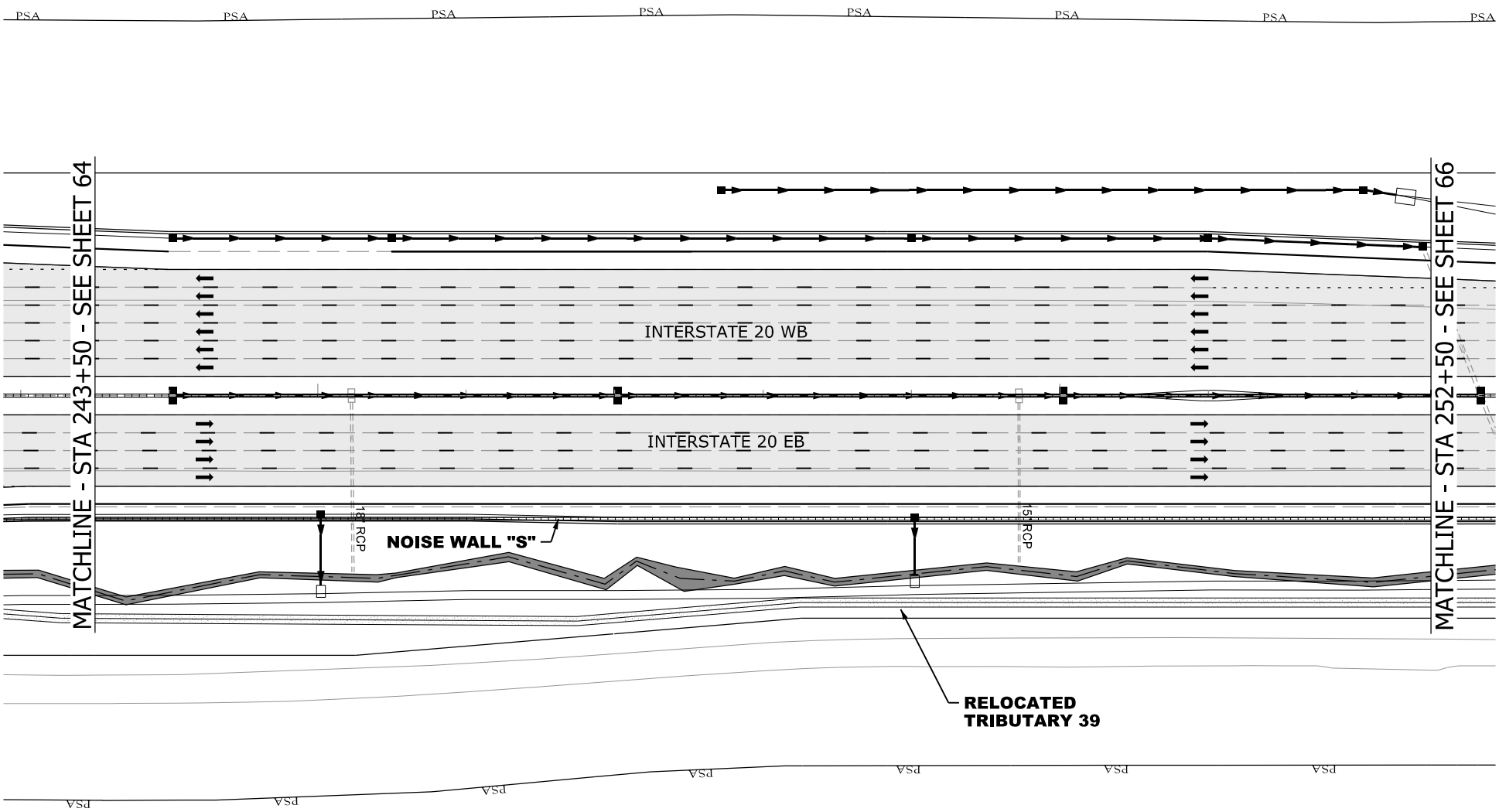

N

0 100
GRAPHIC SCALE

LEGEND

- EXCAVATION IMPACT
- WETLAND
- MODIFIED DESIGN
- PERMITTED DESIGN
- IMPACTED STREAM
- PERMANENT FILL IMPACT
- CLEARING IMPACT
- CHANNEL RELOCATION
- PERMIT BOUNDARY
- PROJECT STUDY AREA
- PROP MEDIAN BARRIER WALL
- EXISTING ROAD
- EXISTING RAILROAD

CAROLINA CROSSROADS
PROJECT ID NO. P027662
RICHLAND COUNTY, SC
LEXINGTON COUNTY, SC
APPLICATION BY SCDOT
REVISED AUGUST 6, 2026

SCDOT
South Carolina Department of Transportation

TRIBUTARY 39
STREAM RELOCATION

SHEET 65 OF 78

PLOT DRIVER:CCR_LETTER_PDF.pltcfg PENTABLE:HDR_Permit-Dwg.tbl
USER:CWOLFE DATE:8/5/2026 TIME:2:29:54 PM
FILE:CCR_Permit-Dwg_65.dgn

IMPACTS THIS SHEET
STREAM RELOCATIONS = 900 LF (5,105 SF) (0.12 AC)
TRIB 39 = 900 LF (5,105 SF) (0.12 AC)

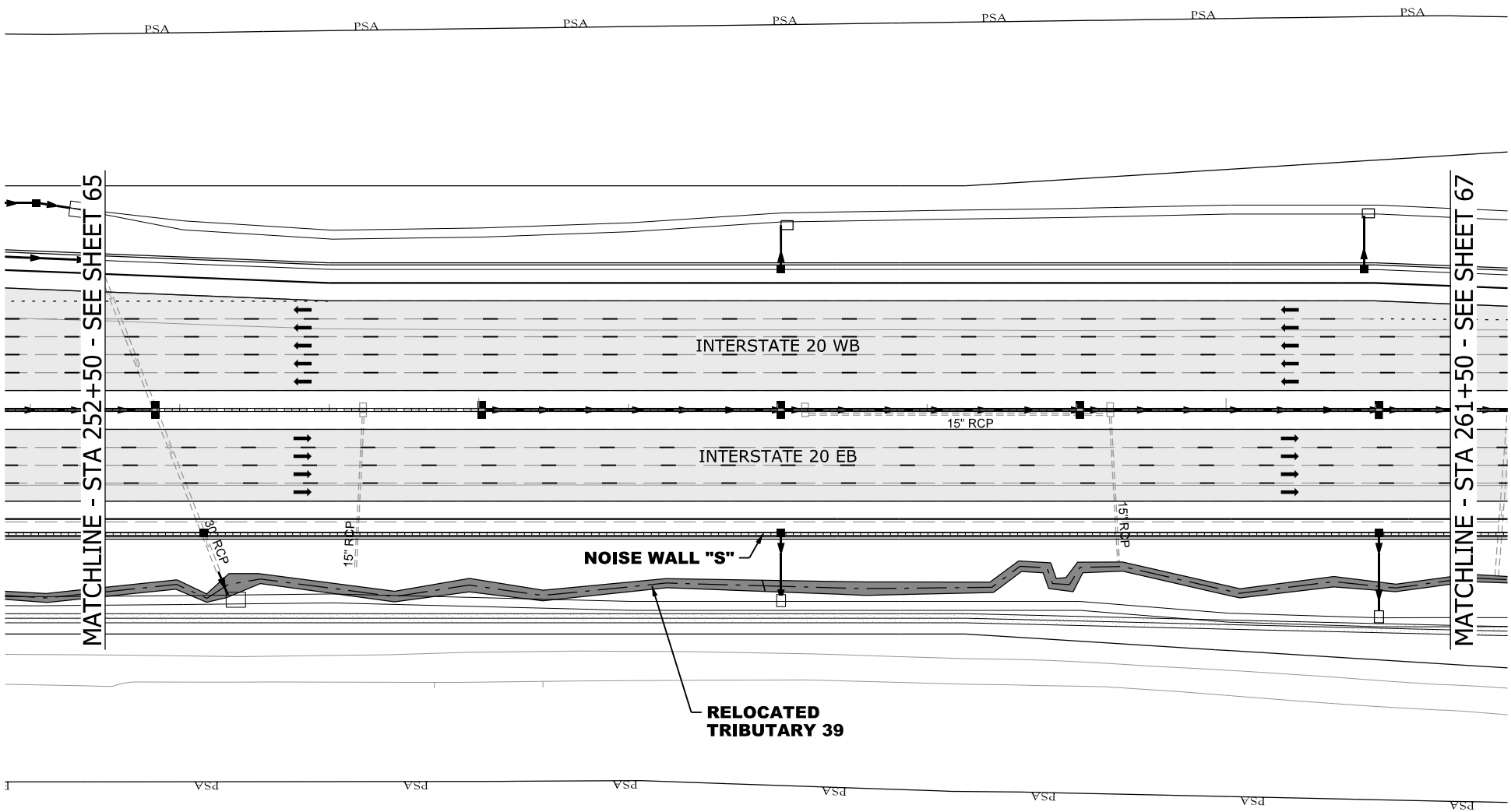

N

0 100
GRAPHIC SCALE

LEGEND

- EXCAVATION IMPACT
- WETLAND
- MODIFIED DESIGN
- PERMITTED DESIGN
- IMPACTED STREAM
- PERMANENT FILL IMPACT
- CLEARING IMPACT
- CHANNEL RELOCATION
- PERMIT BOUNDARY
- PROJECT STUDY AREA
- PROP MEDIAN BARRIER WALL
- EXISTING ROAD
- EXISTING RAILROAD

CAROLINA CROSSROADS
PROJECT ID NO. P027662
RICHLAND COUNTY, SC
LEXINGTON COUNTY, SC
APPLICATION BY SCDOT
REVISED AUGUST 6, 2026

SCDOT
South Carolina Department of Transportation

TRIBUTARY 39
STREAM RELOCATION

SHEET 66 OF 78

PLOT DRIVER:CCR_LETTER_PDF.pltcfg PENTABLE:HDR_Permit-Dwg.tbl
USER:CWOLFE DATE:8/5/2026 TIME:2:30:10 PM
FILE:CCR_Permit-Dwg_66.dgn

IMPACTS THIS SHEET
STREAM RELOCATIONS = 275 LF (1,685 SF) (0.04 AC)
TRIB 39 = 275 LF (1,685 SF) (0.04 AC)

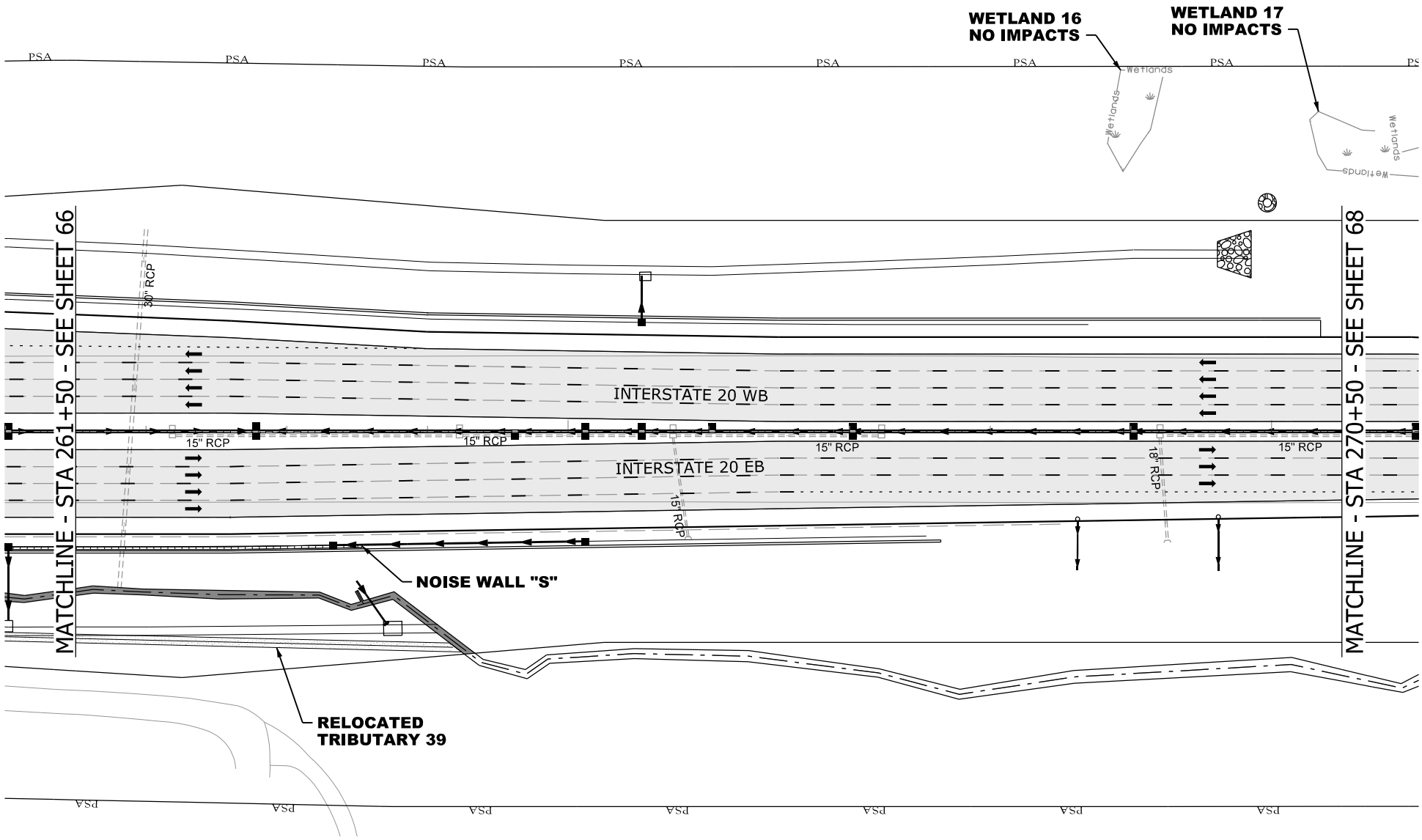

N

0 100
GRAPHIC SCALE

LEGEND

- EXCAVATION IMPACT
- WETLAND
- MODIFIED DESIGN
- PERMITTED DESIGN
- IMPACTED STREAM
- PERMANENT FILL IMPACT
- CLEARING IMPACT
- CHANNEL RELOCATION
- PERMIT BOUNDARY
- PROJECT STUDY AREA
- PROP MEDIAN BARRIER WALL
- EXISTING ROAD
- EXISTING RAILROAD

CAROLINA CROSSROADS
PROJECT ID NO. P027662
RICHLAND COUNTY, SC
LEXINGTON COUNTY, SC
APPLICATION BY SCDOT
REVISED AUGUST 6, 2026

South Carolina Department of Transportation

TRIBUTARY 39
STREAM RELOCATION

SHEET 67 OF 78

PLOT DRIVER:CCR_LETTER_PDF.pltcfg PENTABLE:HDR_Permit-Dwg.tbl
USER:CWOLFE DATE:8/5/2026 TIME:2:30:25 PM
FILE:CCR_Permit-Dwg.67.dgn

IMPACTS THIS SHEET
WETLAND FILL IMPACTS = 504 SF (0.01 AC)
WETLAND 18 = 504 SF (0.01 AC)

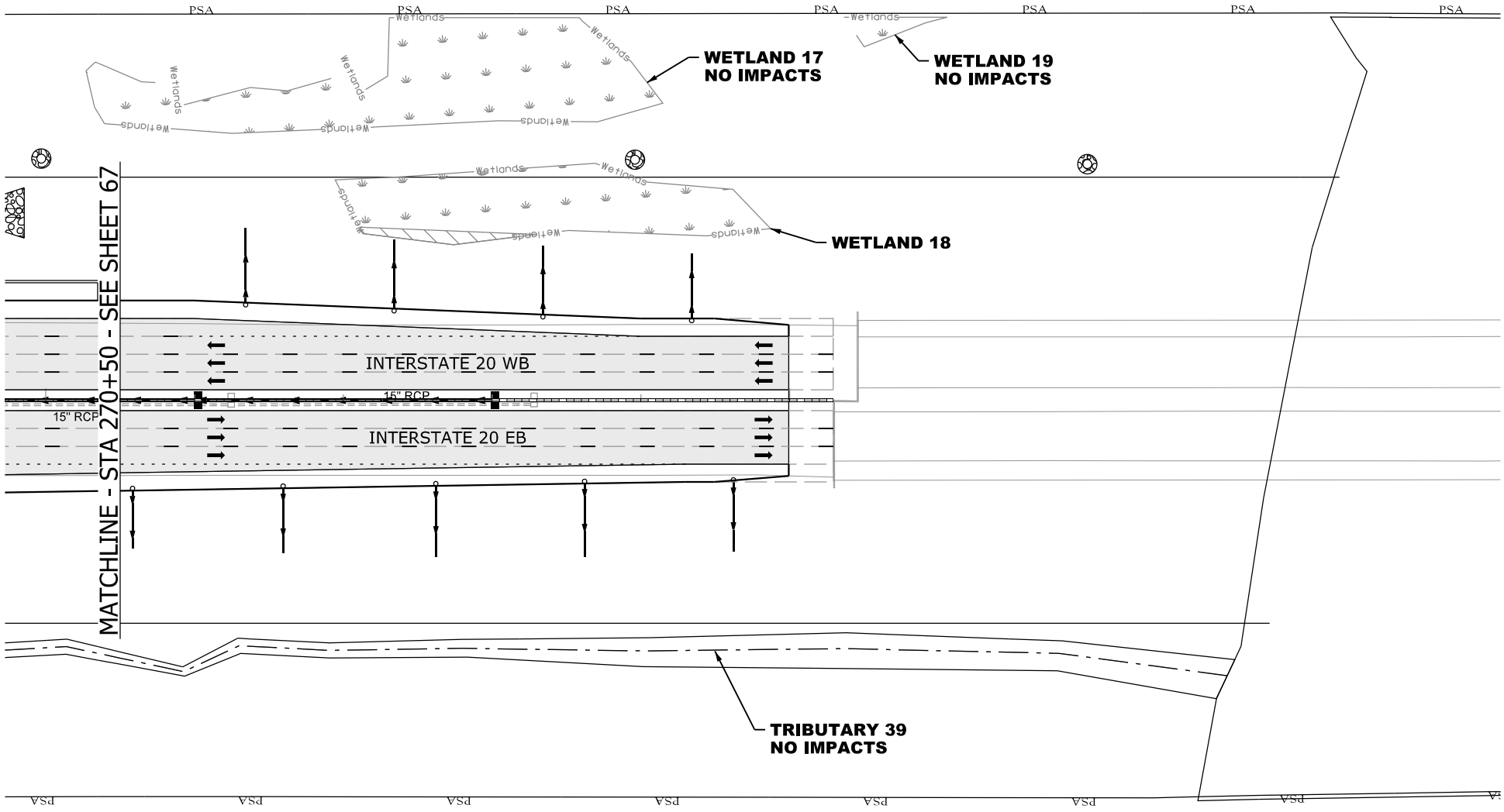

N

0 100

GRAPHIC SCALE

LEGEND

- EXCAVATION IMPACT
- WETLAND
- MODIFIED DESIGN
- PERMITTED DESIGN
- IMPACTED STREAM
- PERMANENT FILL IMPACT
- CLEARING IMPACT
- RELOCATED DITCH
- PERMIT BOUNDARY
- PROJECT STUDY AREA
- PROP MEDIAN BARRIER WALL
- EXISTING ROAD
- EXISTING RAILROAD

CAROLINA CROSSROADS
PROJECT ID NO. P027662
RICHLAND COUNTY, SC
LEXINGTON COUNTY, SC
APPLICATION BY SCDOT
REVISED AUGUST 6, 2026

SCDOT
South Carolina Department of Transportation

TRIB 39 STREAM RELOC
WETLAND 18

SHEET 68 OF 78

PLOT DRIVER:CCR_LETTER_PDF.pltcfg PENTABLE:HDR_Permit-Dwg.tbl
USER:CWOLFE DATE:8/5/2026 TIME:2:30:39 PM
FILE:CCR_Permit-Dwg_68.dgn

Project Phase	Permit Sheet	WOUS Feature	Original Permit						Permit Modification 5 - Approved May 15, 2026								Permit Modification 6							
			Stream Impacts (Linear Feet)		Mitigation	Wetland Impacts (Acres)		Mitigation	Stream Impacts (Linear Feet)				Mitigation	Wetland Impacts (Acres)		Mitigation	Stream Impacts (Linear Feet)				Mitigation	Wetland Impacts (Acres)		Mitigation
			Pipe	Morphologic	Credits	Fill	Clearing	Credits	Pipe	Morphologic	Riprap	Temp Fill	Credits	Fill	Clearing	Credits	Pipe	Morphologic	Riprap	Temp Fill	Credits	Fill	Clearing	Credits
1	38	TRIB 53	0	0	0				0	0	0		0				0	0	0		0			
	38	TRIB 57	0	0	0				0	0	0		0				0	0	0		0			
	38	WETLAND 35				0	0	0						0	0	0						0	0	0
	39	TRIB 53	187	0	1393.15				0	54	61		715.25				0	54	61		715.25			
	39	TRIB 54	55	0	396				0	0	0		0				0	0	0		0			
	39	TRIB 55	70	0	504				0	0	0		0				0	0	0		0			
	39	TRIB 56	20	0	144				0	0	0		0				0	0	0		0			
	39	WETLAND 38				0	0.08	0.6						0	0	0						0	0	0
	39	WETLAND 36				0.01	0	0.095						0	0	0						0	0	0
	40	WETLAND 23				0.09	0.63	6.66						0.64	0.2	12.545						0.64	0.2	12.545
	40	WETLAND 24				0	0	0						0	0.11	1.045						0	0.11	1.045
	41	WETLAND 25				0.24	0.09	3.285						0.33	0	3.465						0.33	0	3.465
	41	WETLAND 26				0	0.1	0.85						0.01	0.1	0.935						0.01	0.1	0.935
	41	TRIB 44	123	0	885.6				164	0	0		1180.8				164	0	0		1180.8			
	42	WETLAND 28				0.06	0	0.69						0.06	0	0.69						0.06	0	0.69
	42	TRIB 45	107	0	797.15				165	0	0		1229.25				165	0	0		1229.25			
	43	TRIB 45	8	0	59.6				12	0	72		503.4				12	0	72		503.4			
	43	TRIB 46	45	0	335.25				30	0	50		511				30	0	50		511			
	43	WETLAND 27				0.07	0.07	1.19						0.07	0.07	1.19						0.07	0.07	1.19
	43	WETLAND 52				0	0	0						0	0	0						0	0	0
	43	WETLAND 53				0	0	0						0	0	0						0	0	0
	44 and 45	TRIB 47	944	0	7032.8				411	252	70		5165.45				411	252	70		5165.45			
	45A	TRIB 47								20	22		261.5					20	22		261.5			
	45	WETLAND 29				0.04	0	0.42						0.04	0	0.42						0.04	0	0.42
	45	WETLAND 54				0.03	0	0.315						0.01	0.01	0.19						0.01	0.01	0.19
	45	TRIB 48	28	0	208.6				28	0	0		208.6				28	0	0		208.6			
	45 and 46	TRIB 49	162	0	1166.4				162	20	0		1296.4				162	20	0		1296.4			
	46	WETLAND 30				0.31	0	2.945						0.14	0.02	1.48						0.14	0.02	1.48
	46	WETLAND 31				0.11	0	1.045						0.11	0	1.045						0.11	0	1.045
	47	TRIB 65	0	0	0						68		391						68		391			
	47	TRIB 66	0	0	0						15		86.25						15		86.25			
	Phase 1 Totals		1749	0	12922.55	0.96	0.97	18.095	972	346	358		11548.9	1.41	0.51	23.005	972	346		0	11548.9	1.41	0.51	23.005

CAROLINA CROSSROADS
PROJECT ID NO. P027662
RICHLAND COUNTY, SC
LEXINGTON COUNTY, SC
APPLICATION BY SCDOT
REVISED AUGUST 6, 2026

South Carolina Department of Transportation

IMPACT SUMMARY

SHEET 69 OF 78

PLOT DRIVER:CCR_LETTER_PDF.pltcfg PENTABLE:HDR_Permit-Dwg.tbl
USER:CWOLFE DATE:8/5/2026 TIME:2:30:50 PM
FILE:CCR_Permit-Dwg_69.dgn

Project Phase	Permit Sheet	WOUS Feature	Original Permit						Permit Modification 5 - Approved May 15, 2026								Permit Modification 6							
			Stream Impacts (Linear Feet)		Mitigation	Wetland Impacts (Acres)		Mitigation	Stream Impacts (Linear Feet)				Mitigation	Wetland Impacts (Acres)		Mitigation	Stream Impacts (Linear Feet)				Mitigation	Wetland Impacts (Acres)		Mitigation
			Pipe	Morphologic	Credits	Fill	Clearing	Credits	Pipe	Morphologic	Riprap	Temp Fill	Credits	Fill	Clearing	Credits	Pipe	Morphologic	Riprap	Temp Fill	Credits	Fill	Clearing	Credits
2	61 and 62	TRIB 38	260	0	1937				29	0	231		1544.3				29	0	231		1544.3			
	63	WETLAND 50				0.31	0	3.875						0.26	0	3.25						0.26	0	3.25
	64	TRIB 39	170		1224				0				0				0				0			
	64, 65, 66, 67	TRIB 39		2295	0					2465			0					2465			0			
	68	WETLAND 17				0	0	0						0	0	0						0	0	0
	68	WETLAND 18				0	0.24	2.04						0.01	0	0.105						0.01	0	0.105
	68	WETLAND 19				0	0	0						0	0	0						0	0	0
	Phase 2 Totals		430	2295	3161	0.31	0.24	5.915	29	2465	231		1544.3	0.27	0	3.355	29	2465		0	1544.3	0.27	0	3.355
3C	48	TRIB 71	0	0	0				0	0			0				0	0			0			
	48	TRIB 72	0	0	0				0	0			0				0	0			0			
	49	WETLAND 60				0	0	0						0	0	0						0	0	0
	50	WETLAND 48				0	0	0						0	0	0						0	0	0
	50	TRIB 69	0	0	0				0	0			0				0	0			0			
	51	TRIB 61	148	0	1102.6				148	0			1102.6				148	0			1102.6			
	52	TRIB 27	0	0	0				0	0			0				0	0			0			
	52	TRIB 28	0	0	0				0	0			0				0	0			0			
	52	TRIB 29	0	0	0				0	0			0				0	0			0			
	52	TRIB 30	0	0	0				0	0		280	0				0	0		280	0			
	52	TRIB 31	0	0	0				0	0			0				0	0			0			
	53	TRIB 27	539	0	4015.55				539	0			4015.55				539	0			4015.55			
	53	WETLAND 9				0.03	0	0.345						0.01	0.02	0.305						0.01	0.02	0.305
	53	WETLAND 10				0.05	0	0.575						0.04	0.01	0.555						0.04	0.01	0.555
	53	WETLAND 11				0.32	0	3.84						0.32	0.07	4.54						0.32	0.07	4.54
	53	WETLAND 12				0.02	0.04	0.61						0.05	0.01	0.67						0.05	0.01	0.67
	Phase 3C Totals		687	0	5118.15	0.42	0.04	5.37	687	0	0	280	5118.15	0.42	0.11	6.070	687	0	0	280	5118.15	0.42	0.11	6.07

PLOT DRIVER:CCR_LETTER_PDF.pltcfg PENTABLE:HDR_Permit-Dwg.tbl
USER:CWOLFE DATE:8/5/2026 TIME:2:30:01 PM
FILE:CCR_Permit-Dwg_70.dgn

CAROLINA CROSSROADS
PROJECT ID NO. P027662
RICHLAND COUNTY, SC
LEXINGTON COUNTY, SC
APPLICATION BY SCDOT
REVISED AUGUST 6, 2026

South Carolina Department of Transportation

IMPACT SUMMARY

Project Phase	Permit Sheet	WOUS Feature	Original Permit						Permit Modification 5 - Approved May 15, 2026								Permit Modification 6							
			Stream Impacts (Linear Feet)		Mitigation Credits	Wetland Impacts (Acres)		Mitigation Credits	Stream Impacts (Linear Feet)				Mitigation Credits	Wetland Impacts (Acres)		Mitigation Credits	Stream Impacts (Linear Feet)				Mitigation Credits	Wetland Impacts (Acres)		Mitigation Credits
			Pipe	Morphologic		Fill	Clearing		Pipe	Morphologic	Riprap	Temp Fill		Fill	Clearing		Pipe	Morphologic	Riprap	Temp Fill		Fill	Clearing	
3D	33	WETLAND 51				0	0	0						0	0	0								
	34	TRIB 43	325	0	2421.25				325	0			2421.25				325	0			2421.25			
	34	WETLAND 20				0.05	0	0.525						0.05	0	0.525						0.05	0	0.525
	35	WETLAND 21				0.05	0.16	2.095						0.05	0.16	2.095						0.05	0.16	2.095
	35	TRIB 43	0	0					0	0							0	0						
	36	WETLAND 22				0.48	0.1	6.47						0.48	0.1	6.47						0.48	0.1	6.47
	36	TRIB 43	0	0					0	0							0	0						
	37	TRIB 50	792	0	5204				22	666	73		4888.9				22	666	73		4888.9			
	37	WETLAND 34				0.01	0.03	0.36						0.04	0	0.38						0.04	0	0.38
	37	WETLAND 33				0.02	0	0.19						0.02	0	0.19						0.02	0	0.19
	37	TRIB 52	35	0	252				0	0	35		192.5				0	0	35		192.5			
	38	TRIB 53	0	0					0	0							0	0						
	38	TRIB 57	0	0					0	0							0	0						
	38	WETLAND 35				0	0							0	0							0	0	
	39	TRIB 53	0	0	0				0	0			0				0	0			0			
	39	TRIB 57	0	0	0				0	0			0				0	0			0			
	Phase 3D Totals		1152	0	7877.25	0.61	0.29	9.64	347	666	108		7502.65	0.64	0.26	9.66	347	666		0	7502.65	0.64	0.26	9.66
3A, 3E	29, 30, 57, 58	TRIB 21	760	0	5662				760	0			5662				631	0			4700.95			
	31	TRIB 22	128	0	953.6				128	0			953.6				128	0			0			
	32	TRIB 41	337	0	2426.4				337	0			2426.4				337	0			2426.4			
	32, 33, 34	TRIB 42	146	0	1051.2				146	0			1051.2				146	0			1051.2			
	32, 33, 34	TRIB 42	676	0	4394				676	0			4394				676	0			4394			
	54	TRIB 24	323	0	2325.6				323	0			2325.6				323	0			2325.6			
	54	TRIB 25	95	0	684				95	0			684				0	0			0			
	54	TRIB 26	26	0	187.2				26	0			187.2				0	0			0			
	55 AND 56	TRIB 23	751	0	5594.95				751	0			5594.95				887	0			6608.15			
	56	WETLAND 49				0.01	0	0.095						0.01	0	0.095						0.01	0	0.095
	57	TRIB 34	382	0	2750.4				382	0			2750.4				382	0			2750.4			
	58	TRIB 32	71	0	511.2				71	0			511.2				71	0			511.2			
	58	TRIB 33	101	0	727.2				101	0			727.2				101	0			727.2			
	59	WETLAND 14				0.01	0	0.105						0.01	0	0.105						0.01	0	0.105
	60	WETLAND 13				0.07	0	0.665						0.07	0	0.665						0.07	0	0.665
	60	WETLAND 15				0.09	0	0.855						0.09	0	0.855						0.09	0	0.855
	60	TRIB 35	152	0	1132.4				125	0			931.25				125	0			931.25			
	60	TRIB 36	90	0	670.5				90	20			805.5				90	20			805.5			
	60	TRIB 37	220	0	1584				220	0			1584				220	0			1584			
	Phase 3A,3E Totals		4258	0	30654.65	0.18	0	1.72	4231	20	0		30588.5	0.18	0	1.72	4117	20		0	28815.85	0.18	0	1.72

CAROLINA CROSSROADS
PROJECT ID NO. P027662
RICHLAND COUNTY, SC
LEXINGTON COUNTY, SC
APPLICATION BY SCDOT
REVISED AUGUST 6, 2026

South Carolina Department of Transportation

IMPACT SUMMARY

SHEET 71 OF 78

PLOT DRIVER:CCR_LETTER_PDF.pltcfg PENTABLE:HDR_Permit-Dwg.tbl
USER:CWOLFE DATE:8/5/2026 TIME:2:34:4 PM
FILE:CCR_Permit-Dwg_71.dgn

Project Phase	Permit Sheet	WOUS Feature	Original Permit						Permit Modification 5 - Approved May 15, 2026								Permit Modification 6							
			Stream Impacts (Linear Feet)		Mitigation Credits	Wetland Impacts (Acres)		Mitigation Credits	Stream Impacts (Linear Feet)				Mitigation Credits	Wetland Impacts (Acres)		Mitigation Credits	Stream Impacts (Linear Feet)				Mitigation Credits	Wetland Impacts (Acres)		Mitigation Credits
			Pipe	Morphologic		Fill	Clearing		Pipe	Morphologic	Riprap	Temp Fill		Fill	Clearing		Pipe	Morphologic	Riprap	Temp Fill		Fill	Clearing	
4, 5	6	TRIB 59	0	0	0				0	0			0				0	0			0			
	7	TRIB 60	94	0	700.3				94	0			700.3				35	0			260.75			
	8	TRIB 2	166	0	1236.7				166	0			1236.7				164	0			1221.8			
	8	WETLAND 56				0	0	0						0	0	0						0	0.01	0.085
	8	WETLAND 57				0	0.02	0.17						0	0.02	0.17						0	0	0
	9	WETLAND 40				0	0	0						0	0	0						0	0	0
	10	WETLAND 1				0	0	0						0	0	0						0	0	0
	10	TRIB 3	106	0	763.2				106	0			763.2				106	0			763.2			
	11	TRIB 3	92		662.4				92				662.4				92				662.4			
	12	TRIB 5	0	0	0				0	0			0				0	0			0			
	12	WETLAND 3				0	0	0						0	0	0						0	0	0
	13	TRIB 6	22	0	158.4				22	0			158.4				22	0			158.4			
	14	TRIB 7	16	0	115.2				16	0			115.2				16	0			115.2			
	14	TRIB 7	225	0	1462.5				225	0			1462.5				225	0			1462.5			
	14	WETLAND 42				0	0	0						0	0	0						0	0	0
	15	TRIB 7	42	0	273				42	0			273				42	0			273			
	15	TRIB 8	112	0	834.4				112	0			834.4				112	0			834.4			
	15	TRIB 8	101	0	681.75				101	0			681.75				101	0			681.75			
	15	WETLAND 43				0	0	0						0	0	0						0	0	0
	16	TRIB 9	72	0	518.4				72	0			518.4				72	0			518.4			
	17	WETLAND 44				0.04	0	0.38						0.04	0	0.38						0.04	0	0.38
	17	WETLAND 58				0	0	0						0	0	0						0	0	0
	18	TRIB 10	0	0	0				0	0			0				0	0			0			
	19	WETLAND 4				0	0.01	0.075						0	0.01	0.075						0	0	0
	19	WETLAND 45				0	0	0						0	0	0						0	0	0
	19	TRIB 11	0	0	0				0	0			0				42	0			283.5			
	19	TRIB 12	460	0	3105				460	0			3105				432	0			2916			
	20	TRIB 11	0	0	0				0	0			0				0	0			0			
	20	TRIB 13	0	0	0				0	0			0				0	0			0			
	20	WETLAND 5				0	0.04	0.3						0	0.04	0.3						0	0.02	0.15
	21	TRIB 14	49	0	352.8				49	0			352.8				0	0			0			
	22	TRIB 15	93	0	692.85				93	0			692.85				93	0			692.85			
	22	WETLAND 46				0	0	0						0	0	0						0	0	0
	23	WETLAND 6				0	0.05	0.475						0	0.05	0.475						0	0.05	0.475
	24	TRIB 16	87	0	626.4				87	0			626.4				87	0			626.4			
	25	TRIB 17	26	0	193.7				26	0			193.7				26	0			193.7			
	25	WETLAND 7				0.08	0	0.92						0.08	0	0.92						0.08	0	0.92
	25	WETLAND 47				0.01	0	0.086						0.01	0	0.086						0.01	0	0.35
	26	WETLAND 8				0.15	0	1.725						0.15	0	1.725						0.13	0	1.495
	27	TRIB 18	116	0	864.2				116	0			864.2				116	0			864.2			
	27	TRIB 18	322	0	2173.5				322	0			2173.5				322	0			2173.5			
	27	TRIB 19	142	0	1022.4				142	0			1022.4				142	0			1022.4			
	28	TRIB 20	55	0	396				55	0			396				70	0			504			
	Phase 4 & 5 Totals		2398	0	16833.1	0.28	0.12	4.131	2398	0	0	0	16833.1	0.28	0.12	4.131	2317	0	0	0	16228.35	0.26	0.08	3.855
	Project Totals		10674	2295	76566.7	2.76	1.66	44.871	8664	3497	697	280	73135.6	3.2	1.0	47.941	8469	3497	0	280	70758.2	3.18	0.96	47.665

CAROLINA CROSSROADS
PROJECT ID NO. P027662
RICHLAND COUNTY, SC
LEXINGTON COUNTY, SC
APPLICATION BY SCDOT
REVISED AUGUST 6, 2026

South Carolina Department of Transportation

IMPACT SUMMARY

SHEET 72 OF 78

PLOT DRIVER:CCR_LETTER_PDF.pltcfg PENTABLE:HDR_Permit-Dwg.tbl
USER:CWOLFE DATE:8/5/2026 TIME:2:32:24 PM
FILE:CCR_Permit-Dwg_72.dgn

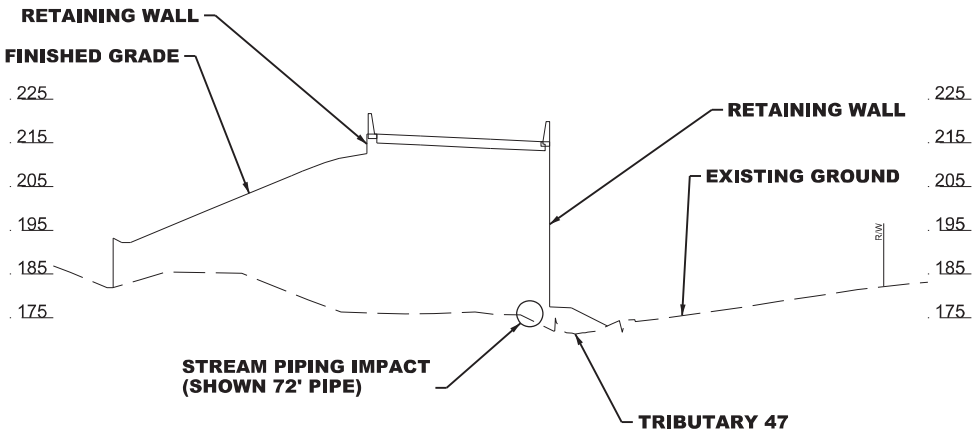

SECTION A1–A1
I-26 WB TO I-126 EB STA. 5426+82

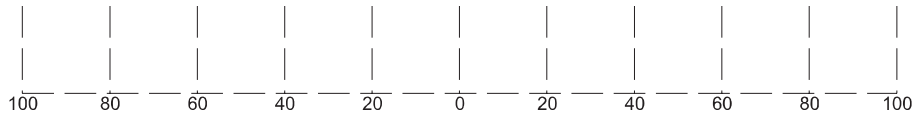

10'
20'

GRAPHIC SCALE

LEGEND

PERMANENT FILL IMPACT

CAROLINA CROSSROADS
PROJECT ID NO. P027662
RICHLAND COUNTY, SC
LEXINGTON COUNTY, SC
APPLICATION BY SCDOT
REVISED AUGUST 6, 2026

SCDOT
South Carolina Department of Transportation

PLOT DRIVER:$PLTDRVS$ PENTABLE:$PENTBLS$
USER:$USER$ DATE:$DATE$ TIME:$TIME$
FILE:$FILE$

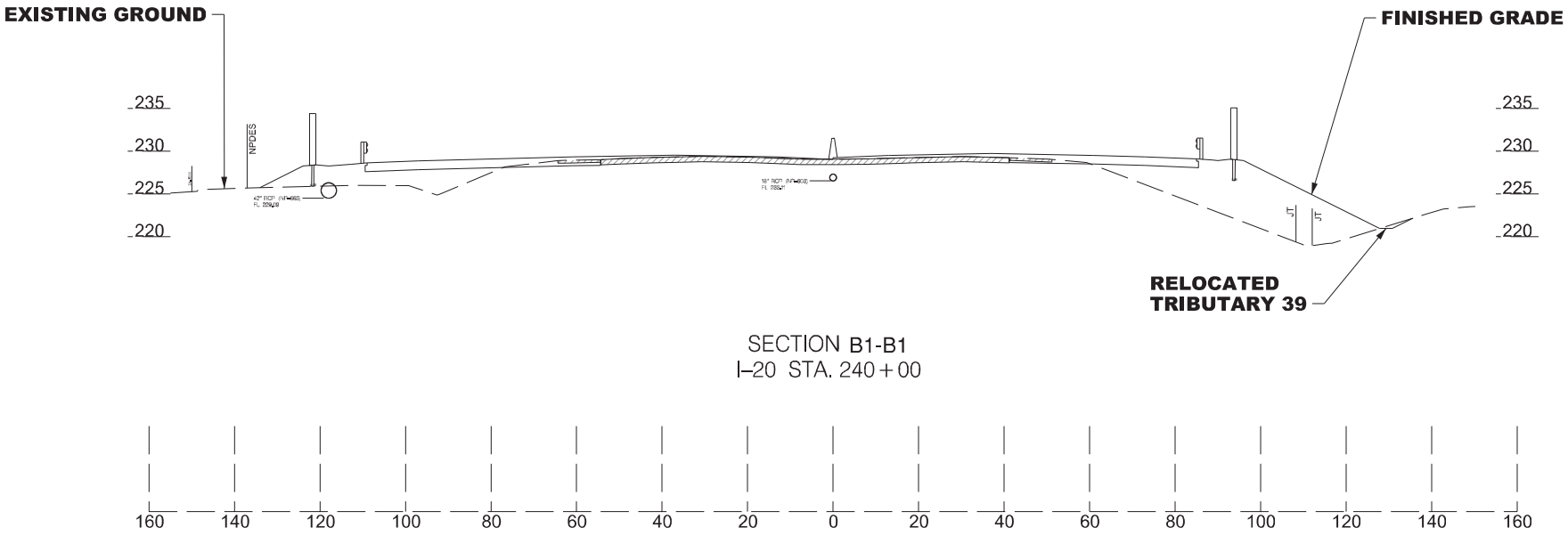

SECTION B1-B1
I–20 STA. 240+00

10'
20'

GRAPHIC SCALE

LEGEND

PERMANENT FILL IMPACT

CAROLINA CROSSROADS
PROJECT ID NO. P027662
RICHLAND COUNTY, SC
LEXINGTON COUNTY, SC
APPLICATION BY SCDOT
REVISED AUGUST 6, 2026

SCDOT
South Carolina Department of Transportation

PLOT DRIVER:$PLTDRVS$ PENTABLE:$PENTBLS$
USER:$USER$ DATE:$DATE$ TIME:$TIME$
FILE:$FILE$

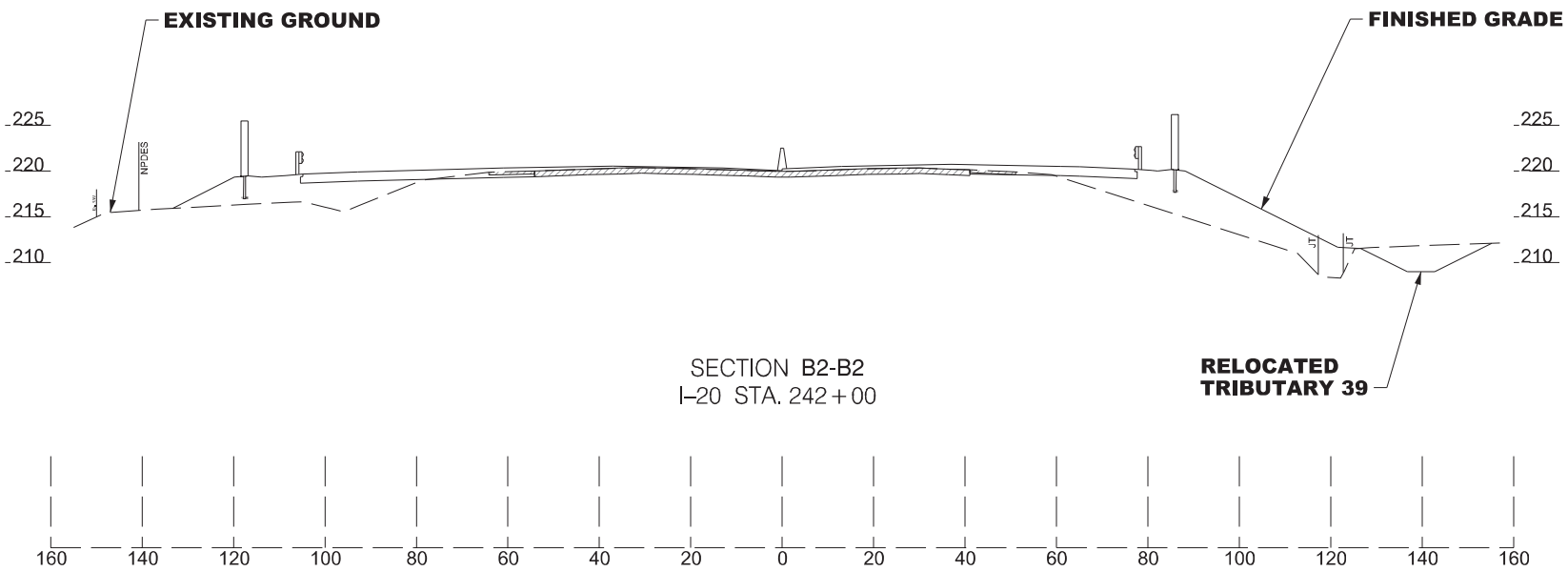

SECTION B2-B2
I–20 STA. 242+00

10'
20'

GRAPHIC SCALE

LEGEND

PERMANENT FILL IMPACT

CAROLINA CROSSROADS
PROJECT ID NO. P027662
RICHLAND COUNTY, SC
LEXINGTON COUNTY, SC
APPLICATION BY SCDOT
REVISED AUGUST 6, 2026

SCDOT
South Carolina Department of Transportation

PLOT DRIVER: $PLTDRVS$ PENTABLE: $PENTBLS$
USER: $USER$ DATE: $DATE$ TIME: $TIME$
FILE: $FILE$

EXAMPLE TRIBUTARY RELOCATION

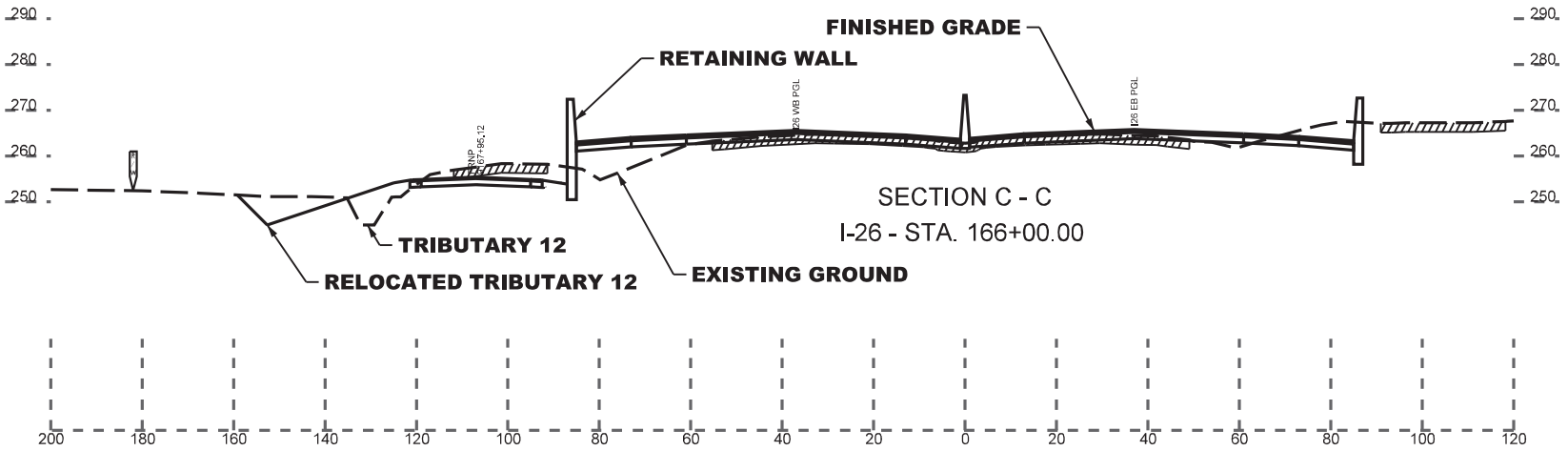

REPRESENTATIVE SECTION SHOWN.
FINAL CROSS SECTIONS WILL BE PROVIDED
WITH FINAL DESIGN AND PERMIT MODIFICATION

LEGEND

PERMANENT FILL IMPACT

RIGHT OF WAY LINE

20
20
GRAPHIC SCALE

CAROLINA CROSSROADS
PROJECT ID NO. P027662
RICHLAND COUNTY, SC
LEXINGTON COUNTY, SC
APPLICATION BY SCDOT
REVISED AUGUST 6, 2026

South Carolina Department of Transportation

PLOT DRIVER:CCR_LETTER_PDF.pltcfg PENTABLE:HDR_Permit-Dwg.tbl
USER:CWOLFE DATE:11/6/2019 TIME:9:28:27 AM
FILE:Permit-Dwg_Cross Sections Sheet.dgn

EXAMPLE WETLANDS IMPACT

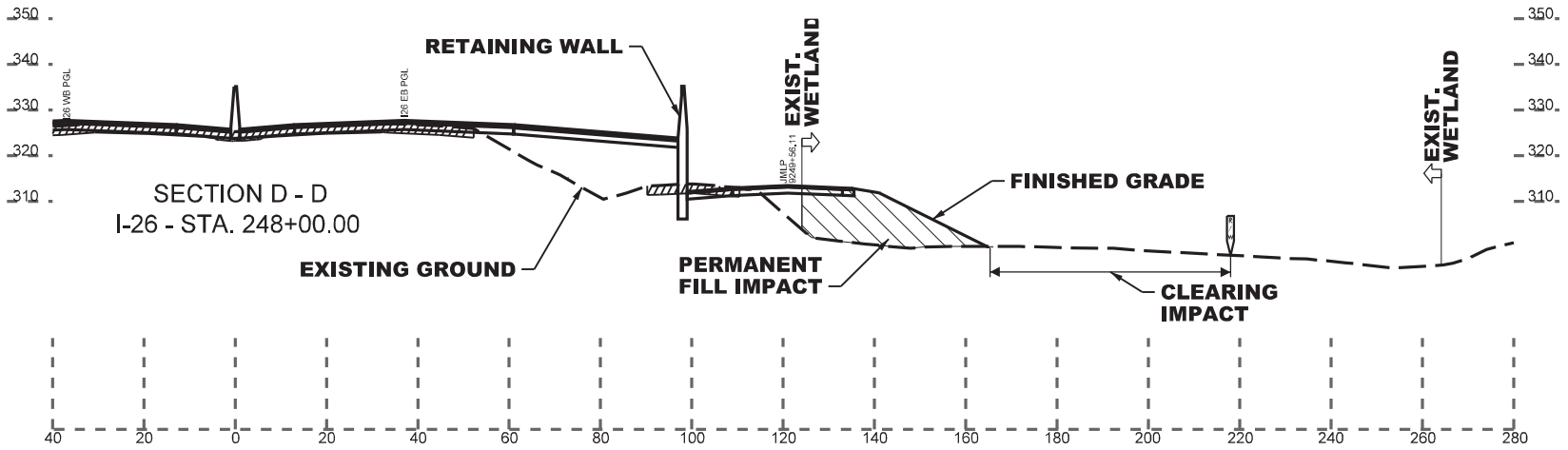

REPRESENTATIVE SECTION SHOWN.
FINAL CROSS SECTIONS WILL BE PROVIDED
WITH FINAL DESIGN AND PERMIT MODIFICATION

LEGEND

PERMANENT FILL IMPACT

RIGHT OF WAY LINE

20
20
GRAPHIC SCALE

CAROLINA CROSSROADS
PROJECT ID NO. P027662
RICHLAND COUNTY, SC
LEXINGTON COUNTY, SC
APPLICATION BY SCDOT
REVISED AUGUST 6, 2026

SCDOT
South Carolina Department of Transportation

PLOT DRIVER:CCR.LETTER.PDF.pltcfg PENTABLE:HDR.Permit-Dwg.tbl
USER:CWOLFE DATE:11/6/2019 TIME:9:28:45 AM
FILE:Permit-Dwg_Cross Sections Sheet.dgn

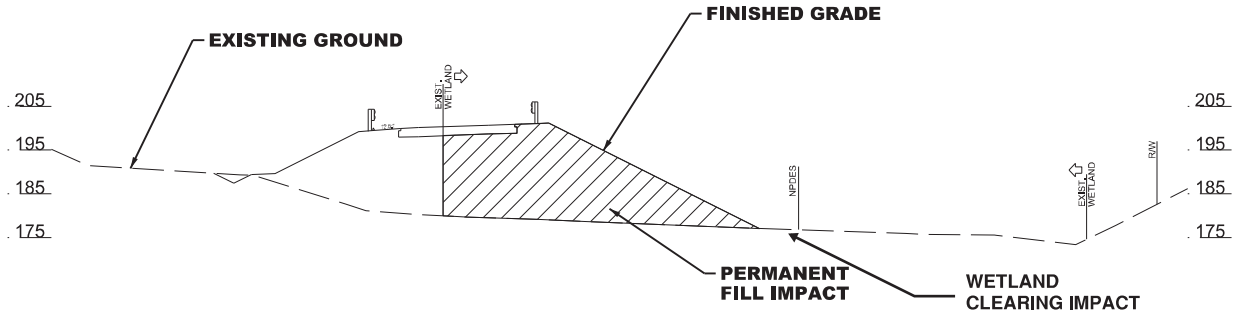

SECTION D1–D1
I–26 RAMP C STA. 5432+72

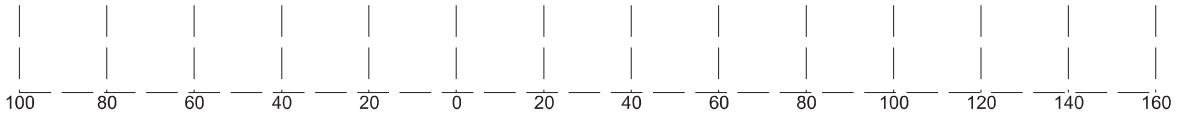

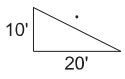

GRAPHIC SCALE

LEGEND

PERMANENT FILL IMPACT

CAROLINA CROSSROADS
PROJECT ID NO. P027662
RICHLAND COUNTY, SC
LEXINGTON COUNTY, SC
APPLICATION BY SCDOT
REVISED AUGUST 6, 2026

South Carolina Department of Transportation

PLOT DRIVER: $PLTDRVS$ PENTABLE: $PENTBLS$
USER: $USER$ DATE: $DATE$ TIME: $TIME$
FILE: $FILE$

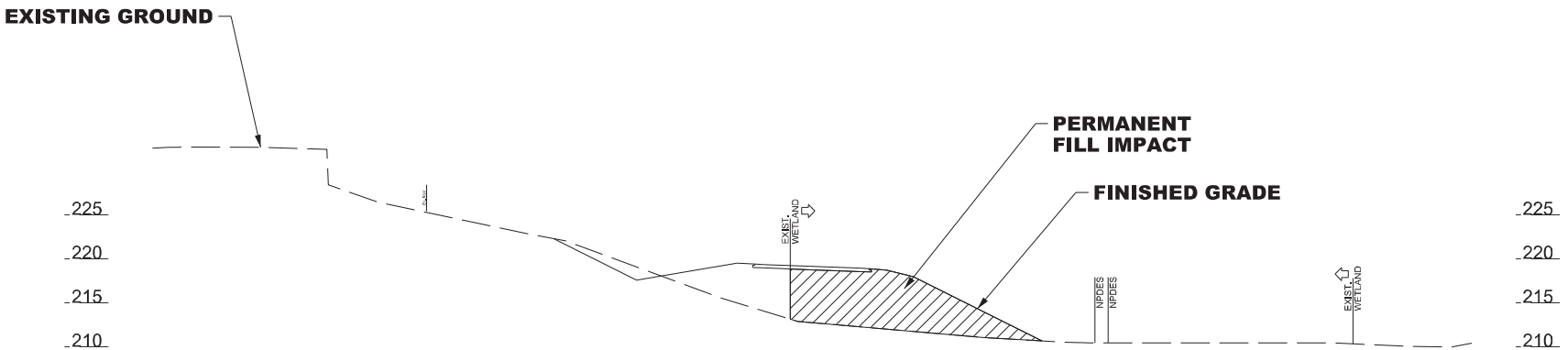

SECTION D2–D2
GARNER LANE STA. 9219+00



10'
20'

GRAPHIC SCALE

LEGEND

PERMANENT FILL IMPACT

CAROLINA CROSSROADS
PROJECT ID NO. P027662
RICHLAND COUNTY, SC
LEXINGTON COUNTY, SC
APPLICATION BY SCDOT

REVISED AUGUST 6, 2026

South Carolina Department of Transportation

PLOT DRIVER: $PLTDRVS$ PENTABLE: $PENTBLS$
USER: $USER$ DATE: $DATE$ TIME: $TIME$
FILE: $FILE$

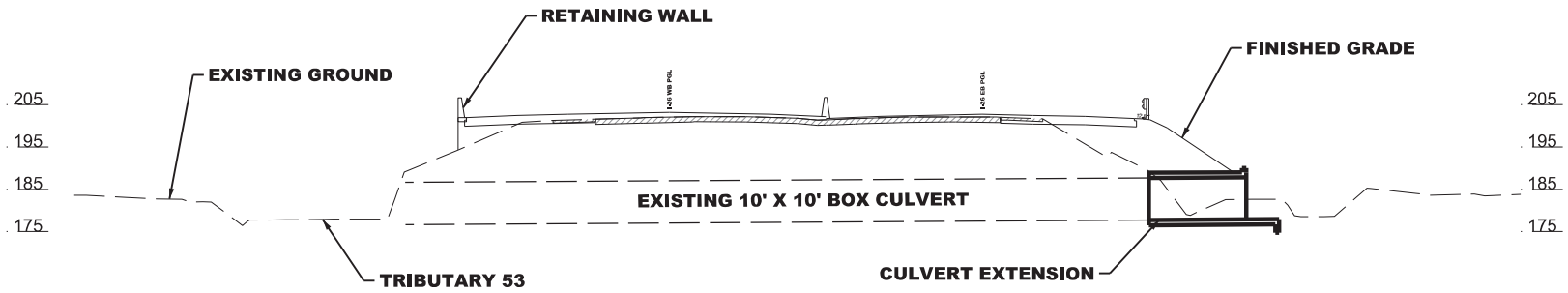

SECTION E1–E1
I–26 STA. 429 + 44

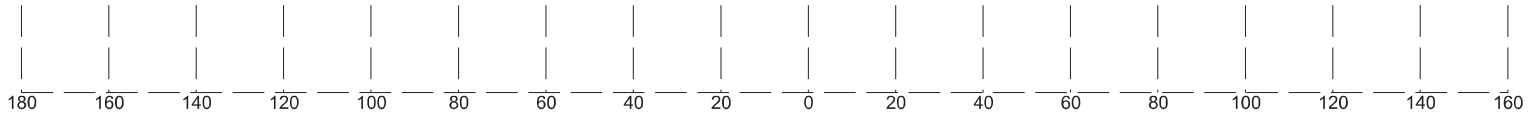

10'
20'

GRAPHIC SCALE

LEGEND

PERMANENT FILL IMPACT

CAROLINA CROSSROADS
PROJECT ID NO. P027662
RICHLAND COUNTY, SC
LEXINGTON COUNTY, SC
APPLICATION BY SCDOT
REVISED AUGUST 6, 2026

SCDOT
South Carolina Department of Transportation

PLOT DRIVER: $PLTDRVS$ PENTABLE: $PENTBLS$
USER: $USER$ DATE: $DATE$ TIME: $TIME$
FILE: $FILE$

NOTIFICATION OF ADMINISTRATIVE APPEAL OPTIONS AND PROCESS AND REQUEST FOR APPEAL

Applicant: SCDOT (c/o Mr. Sean Connolly)	File Number: SAC-2015-01080	Date:
Attached is:		See Section below
	INITIAL PROFFERED PERMIT (Standard Permit or Letter of permission)	A
	PROFFERED PERMIT (Standard Permit or Letter of permission)	B
	PERMIT DENIAL WITHOUT PREJUDICE	C
	PERMIT DENIAL WITH PREJUDICE	D
	APPROVED JURISDICTIONAL DETERMINATION	E
	PRELIMINARY JURISDICTIONAL DETERMINATION	F

SECTION I

The following identifies your rights and options regarding an administrative appeal of the above decision. Additional information may be found at https://www.usace.army.mil/Missions/Civil-Works/Regulatory-Program-and-Permits/appeals/ or Corps regulations at 33 CFR Part 331.

A: INITIAL PROFFERED PERMIT: You may accept or object to the permit

- ACCEPT: If you received a Standard Permit, you may sign the permit document and return it to the district engineer for final authorization. If you received a Letter of Permission (LOP), you may accept the LOP and your work is authorized. Your signature on the Standard Permit or acceptance of the LOP means that you accept the permit in its entirety, and waive all rights to appeal the permit, including its terms and conditions, and approved jurisdictional determinations associated with the permit.

- OBJECT: If you object to the permit (Standard or LOP) because of certain terms and conditions therein, you may request that the permit be modified accordingly. You must complete Section II of this form and return the form to the district engineer. Upon receipt of your letter, the district engineer will evaluate your objections and may: (a) modify the permit to address all of your concerns, (b) modify the permit to address some of your objections, or (c) not modify the permit having determined that the permit should be issued as previously written. After evaluating your objections, the district engineer will send you a proffered permit for your reconsideration, as indicated in Section B below.

B: PROFFERED PERMIT: You may accept or appeal the permit

- ACCEPT: If you received a Standard Permit, you may sign the permit document and return it to the district engineer for final authorization. If you received a Letter of Permission (LOP), you may accept the LOP and your work is authorized. Your signature on the Standard Permit or acceptance of the LOP means that you accept the permit in its entirety, and waive all rights to appeal the permit, including its terms and conditions, and approved jurisdictional determinations associated with the permit.

- APPEAL: If you choose to decline the proffered permit (Standard or LOP) because of certain terms and conditions therein, you may appeal the declined permit under the Corps of Engineers Administrative Appeal Process by completing Section II of this form and sending the form to the division engineer. This form must be received by the division engineer within 60 days of the date of this notice.

C. PERMIT DENIAL WITHOUT PREJUDICE: Not appealable
You received a permit denial without prejudice because a required Federal, state, and/or local authorization and/or certification has been denied for activities which also require a Department of the Army permit before final action has been taken on the Army permit application. The permit denial without prejudice is not appealable. There is no prejudice to the right of the applicant to reinstate processing of the Army permit application if subsequent approval is received from the appropriate Federal, state, and/or local agency on a previously denied authorization and/or certification.

D: PERMIT DENIAL WITH PREJUDICE: You may appeal the permit denial
You may appeal the denial of a permit under the Corps of Engineers Administrative Appeal Process by completing Section II of this form and sending the form to the division engineer. This form must be received by the division engineer within 60 days of the date of this notice.

E: APPROVED JURISDICTIONAL DETERMINATION: You may accept or appeal the approved JD or provide new information for reconsideration

- ACCEPT: You do not need to notify the Corps to accept an approved JD. Failure to notify the Corps within 60 days of the date of this notice means that you accept the approved JD in its entirety and waive all rights to appeal the approved JD.

- APPEAL: If you disagree with the approved JD, you may appeal the approved JD under the Corps of Engineers Administrative Appeal Process by completing Section II of this form and sending the form to the division engineer. This form must be received by the division engineer within 60 days of the date of this notice.

- RECONSIDERATION: You may request that the district engineer reconsider the approved JD by submitting new information or data to the district engineer within 60 days of the date of this notice. The district will determine whether the information submitted qualifies as new information or data that justifies reconsideration of the approved JD. A reconsideration request does not initiate the appeal process. You may submit a request for appeal to the division engineer to preserve your appeal rights while the district is determining whether the submitted information qualifies for a reconsideration.

F: PRELIMINARY JURISDICTIONAL DETERMINATION: Not appealable
You do not need to respond to the Corps regarding the preliminary JD. The Preliminary JD is not appealable. If you wish, you may request an approved JD (which may be appealed), by contacting the Corps district for further instruction. Also, you may provide new information for further consideration by the Corps to reevaluate the JD.

POINT OF CONTACT FOR QUESTIONS OR INFORMATION:

If you have questions regarding this decision, you may contact the Corps project manager who signed the letter to which this notification is attached. The name and telephone number of this person is given at the end of the letter.	If you have questions regarding the appeal process, or to submit your request for appeal, you may contact: Mr. Philip Shannin, Administrative Appeal Review Officer CESAD-PDO U.S. Army Corps of Engineers, South Atlantic Division 60 Forsyth Street, Room 10M15 Atlanta, Georgia 30303-8801 Phone: (404) 562-5137

SECTION II – REQUEST FOR APPEAL or OBJECTIONS TO AN INITIAL PROFFERED PERMIT

REASONS FOR APPEAL OR OBJECTIONS: (Describe your reasons for appealing the decision or your objections to an initial proffered permit in clear concise statements. Use additional pages as necessary. You may attach additional information to this form to clarify where your reasons or objections are addressed in the administrative record.)

ADDITIONAL INFORMATION: The appeal is limited to a review of the administrative record, the Corps memorandum for the record of the appeal conference or meeting, and any supplemental information that the review officer has determined is needed to clarify the administrative record. Neither the appellant nor the Corps may add new information or analyses to the record. However, you may provide additional information to clarify the location of information that is already in the administrative record.

RIGHT OF ENTRY: Your signature below grants the right of entry to Corps of Engineers personnel, and any government consultants, to conduct investigations of the project site during the course of the appeal process. You will be provided a 15-day notice of any site investigation and will have the opportunity to participate in all site investigations.

_____ Signature of appellant or agent.	Date:
Email address of appellant and/or agent:	Telephone number: